Final Report

Appendix 1

A Prescriptive Analysis of the Indiana Coal Transportation Infrastructure

Center for Coal Technology Research
Discovery Park
Purdue University

Joint Transportation Research Program
School of Civil Engineering
Purdue University
West Lafayette, Indiana

Thomas F. Brady, Ph.D.

Chad M. Pfitzer

May 2007

TOP 10 PRODUCING INDIANA COAL MINES (2005)

Rank	Mine Name	Mine Operator	Production, 000 (tons) '05	Rail Provider *
1	Somerville	Black Beauty Coal Company	8,144	AWW, (CSX), INCR, (NS)
2	Farmersburg	Black Beauty Coal Company	3,846	CSXT, (INCR)
3	Gibson County	Gibson County Coal, LLC	3,506	CSXT, NS, *INCR*
4	Prosperity	Five Star Mining Inc.	3,155	(CSX), (INCR), (NS)
5	Francisco	Black Beauty Coal Company	2,913	(CSX), *INCR*, NS
6	Air Quality	Black Beauty Coal Company	2,131	CSXT, *INCR*
7	Cannelburg	Solar Sources Inc.	1,989	CSXT, *(INCR)*
8	Viking	Black Beauty Coal Company	1,548	CSXT, *(INCR)*
9	Cypress Creek	Vigo Coal Co Inc.	1,288	INCR, NS
10	Miller Creek	Black Beauty Coal Company	1,016	(INCR)

SOURCE: 2006; Indiana Coal Council, Inc.

* Rail providers; parenthesis indicate other potential providers within a 15 mile radius

COAL CONSUMPTION AT INDIANA'S TOP 10 POWER STATIONS (2003)

Rank	Plant Name	Operator	Consumption, 000 (tons) ('04 data)**	Rail/Barge *	Scrubbed	% IN Coal
1	Gibson Station	Duke Energy Indiana	9,583	Rail: NS, *INCR*	Yes	79
2	Rockport	IMPCo, AEP	9,207	Barge: (HOS), *(INCR)*	No	16
3	RM Schahfer	NIPSCo	5,026	Rail: NS, *INCR*	Yes	21
4	Petersburg	IPL	5,213	Rail: INCR	Yes	100
5	Clifty Creek	IKECorp	4,470	Barge: (CMPA)	No	22
6	Cayuga	Duke Energy Indiana	3,185	Rail: CSXT, *INCR*	No	64
7	Merom	HEREC	2,899	Rail: INCR	Yes	100
8	Tanners Creek	IMPCo, AEP	2,581	Barge: (CSXT)	No	92
9	Harding Street	Duke Energy Indiana	1,877	Rail: INCR, *(CSX)*	No	100
10	Wabash River	Duke Energy Indiana	2,247	Rail: INCR	No	100

SOURCE: ** 2006 US Coal Industry Map; Global Energy Decisions, LLC; 2006; Indiana Coal Council, Inc.

* Rail provider, even if not currently utilized, indicated in parenthesis

NOTE: Rail Abbreviations:

AWW: Algers Winslow and Western Railway
CMPA: City of Madison port Authority
CSX: CSX Transportation
HOS: Hoosier Southern Railroad
INCR: Indiana Coal Railroad
NS: Norfolk Southern Corporation

MAP 1: 10 X 10 COAL TRANSPORTATION INFRASTRUCTURE

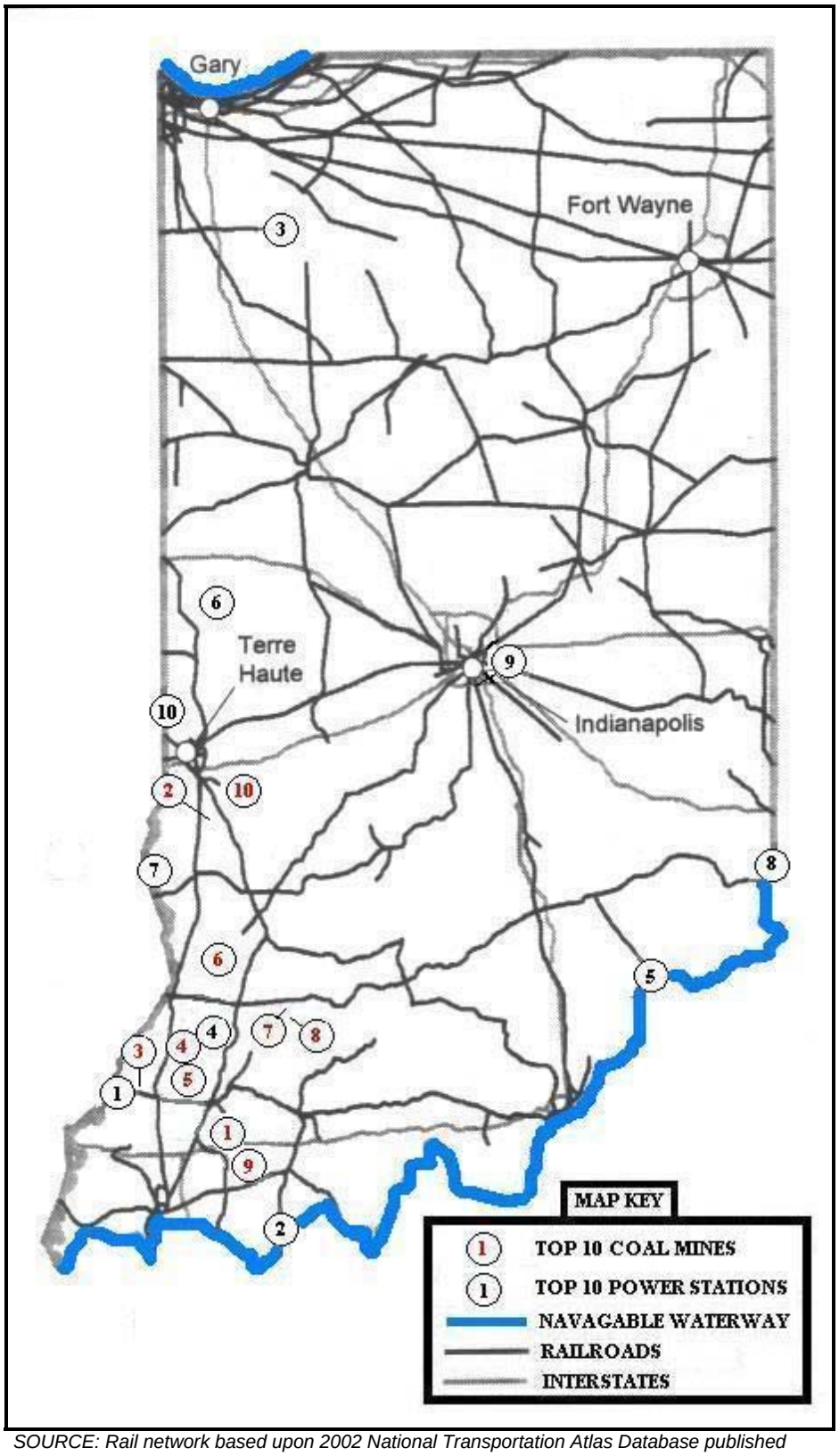

SOURCE: Rail network based upon 2002 National Transportation Atlas Database published by the U.S. DOT, Bureau of Transportation Statistics; additions by Chad Pfitzer

RAIL TRANSPORTATION SCENARIO 1.1:

SOMERVILLE MINE - GIBSON STATION POWER STATION

ORIGIN:

Mine Name: Somerville
Mine Operator: Black Beauty Coal Co.
2005 Production: 8,144,000 tons

Rail Service Provider: AWW, (CSXT), INCR, (NS)

DESTINATION:

Station Name: Gibson Station
Plant Operator: Duke Energy Indiana
2004 Consumption: 9,583,000 tons
Scrubbed: Yes

Rail Service Provider: INCR, NS

NOTE:

RAIL SERVICE PROVIDER:

-Italicization indicates the presence of trackage rights

-Parenthesis indicates a potential service provider within 15 miles

-Abbreviations:

AWW: Algers Winslow and Western Railway
CMPA: City of Madison Port Authority
CSXT: CSX Transportation
HOS: Hoosier Southern Railway
IN: State of Indiana
INCR: Indiana Coal Railroad
NS: Norfolk Southern Railroad

SCHEDULE 1.1: SOMERVILLE MINE - GIBSON STATION POWER STATION

STATION	MILEAGE	TRACK				NOTATIONS
		OWNER	NUMBER	CLASS	SPEED	
READ DOWNWARD FOR NORTHBOUND						
SOMERVILLE	0.0	INCR	1	1	40	-
GRAY JCT	4.0	INCR	1	1	40	-
OAKLAND CITY	5.0	INCR, NS	1	1	40	A
PRINCETON	19.0	NS	1	1	40	Y
MT. CARMEL	30.0	NS	1	1	40	-
CAROL	36.0	NS	1	1	40	-
GIBSON STATION POWER STATION	37.0	NS	1	1	40	T
READ UPWARD FOR SOUTHBOUND						

SOURCE: Comprehensive Railroad Atlas of North America; compiled by Chad Pfitzer

MAP 1.1: SOMERVILLE MINE - GIBSON STATION POWER STATION

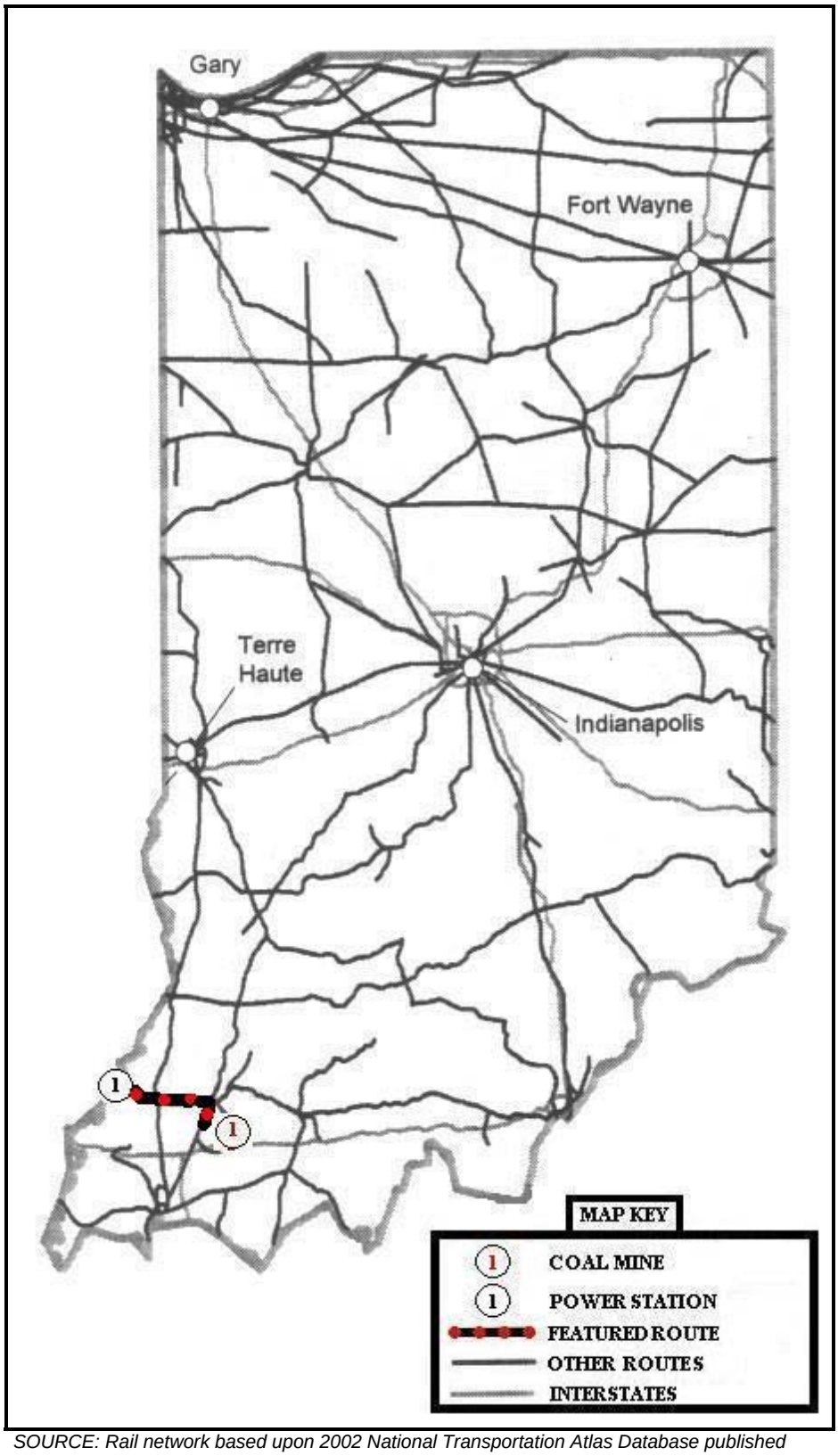

SOURCE: Rail network based upon 2002 National Transportation Atlas Database published by the U.S. DOT, Bureau of Transportation Statistics; additions by Chad Pfitzer

RAIL TRANSPORTATION SCENARIO 1.2:

SOMERVILLE MINE - ROCKPORT POWER STATION

ORIGIN:

Mine Name: Somerville
Mine Operator: Black Beauty Coal Co.
2005 Production: 8,144,000 tons

Rail Service Provider: AWW, (CSXT), INCR, (NS)

DESTINATION:

Station Name: Rockport
Plant Operator: IMPCo, AEP
2004 Consumption: 9,207,000 tons
Scrubbed: Yes

Rail Service Provider: (HOS), *(INCR)*

NOTE:

RAIL SERVICE PROVIDER:

-Italicization indicates the presence of trackage rights

-Parenthesis indicates a potential service provider within 15 miles

-Abbreviations:

AWW: Algers Winslow and Western Railway
CMPA: City of Madison Port Authority
CSXT: CSX Transportation
HOS: Hoosier Southern Railway
IN: State of Indiana
INCR: Indiana Coal Railroad
NS: Norfolk Southern Railroad

SCHEDULE 1.2: SOMERVILLE MINE - ROCKPORT POWER STATION

STATION	MILEAGE	TRACK				NOTATIONS
		OWNER	NUMBER	CLASS	SPEED	
READ DOWNWARD FOR SOUTHBOUND						
SOMERVILLE	0.0	INCR	1	1	40	T
BUCKSKIN	3.0	INCR	1	5	20	T
LYNNVILLE MINE	9.0	INCR	1	5	20	-
BOONVILLE WYE	19.5	INCR, NS	1	5	20	-
BOONVILLE	20.5	NS	1	5	20	-
ROCKPORT JCT	35.25	HOS, NS	1	5	20	-
ROCKPORT POWER STATION	50.00	HOS	1	5	20	T
READ UPWARD FOR NORTHBOUND						

SOURCE: Comprehensive Railroad Atlas of North America; compiled by Chad Pfitzer

MAP 1.2: SOMERVILLE MINE - ROCKPORT POWER STATION

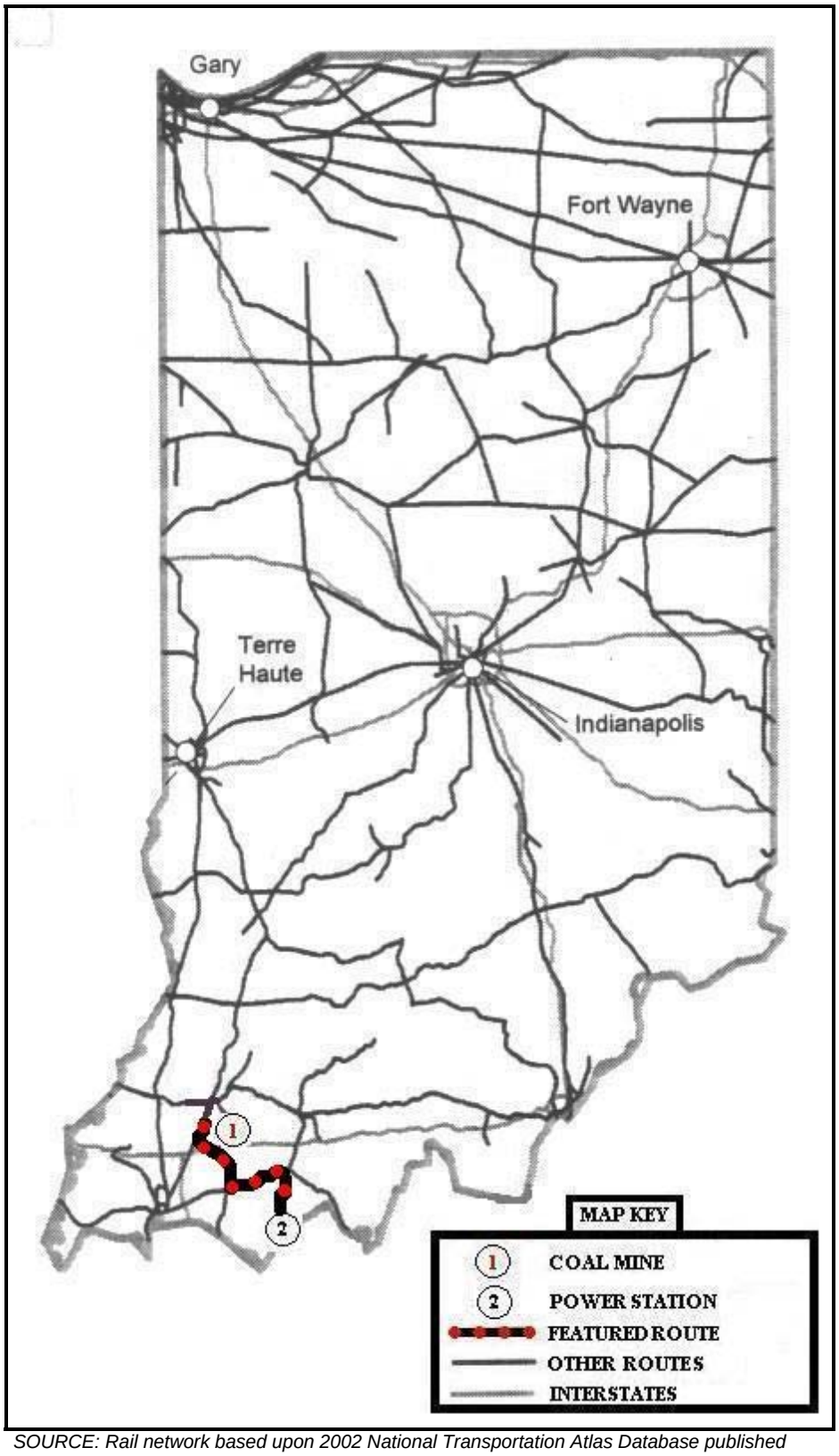

SOURCE: Rail network based upon 2002 National Transportation Atlas Database published by the U.S. DOT, Bureau of Transportation Statistics; additions by Chad Pfitzer

RAIL TRANSPORTATION SCENARIO 1.3:

SOMERVILLE MINE - RM SCHAHFER POWER STATION

ORIGIN:

Mine Name: Somerville
Mine Operator: Black Beauty Coal Co.
2005 Production: 8,144,000 tons

Rail Service Provider: AWW, (CSXT), INCR, (NS)

DESTINATION:

Station Name: RM Schahfer
Plant Operator: NIPSCo
2004 Consumption: 5,026,000 tons
Scrubbed: Yes

Rail Service Provider: NS, *INCR*

NOTE:

RAIL SERVICE PROVIDER:

-Italicization indicates the presence of trackage rights

-Parenthesis indicates a potential service provider within 15 miles

-Abbreviations:

AWW: Algers Winslow and Western Railway
CMPA: City of Madison Port Authority
CSXT: CSX Transportation
HOS: Hoosier Southern Railway
IN: State of Indiana
INCR: Indiana Coal Railroad
NS: Norfolk Southern Railroad

SCHEDULE 1.3: SOMERVILLE MINE - RM SCHAHFER POWER STATION

STATION	MILEAGE	TRACK				NOTATIONS
		OWNER	NUMBER	CLASS	SPEED	
READ DOWNWARD FOR NORTHBOUND						
SOMERVILLE	0.0	INCR	1	1	40	T
GRAY JCT	4.0	INCR	1	1	40	-
OAKLAND CITY	5.0	INCR	1	1	40	A
ASHBY YARD	15.5	INCR	1	1	40	B,E,Y
PETERSBURG	17.0	INCR	1	1	40	-
CHAPPEL	34.0	INCR	1	2	25	M
ELNORA	53.0	INCR	1	1	40	A
BEEHUNTER	59.0	INCR	1	1	40	A
SWITZ CITY	66.0	INCR	1	1	40	A
WORTHINGTON	73.0	INCR	1	1	40	P,Y
SPENCER	92.0	INCR	1	2	25	-
WHITAKER	104.5	INCR	1	1	40	P
MARTINSVILLE	114.5	INCR	1	1	40	-
MOORESVILLE	128.5	INCR	1	1	40	-
CP HOLT	141.0	IN, INCR	1	1	10	T
CP HUNT	154.75	IN	1	2	10	-
CP CLERMONT	157.75	IN	1	2	20	++
BROWNSBURG	161.5	IN	1	1	40	-
CRAWFORSVILLE	191.5	IN	1	1	40	++
LINDEN	201.0	IN	1	1	40	L, P
LAFAYETTE JCT	216.0	IN	1	1	10	M
LAFAYETTE STATION	217.0	IN	1	1	10	+,++
LAFAYETTE YARD	219.0	IN	1	1	10	Y
BROOKSTON	231.5	IN	1	1	60	P
CHALMERS	235.5	IN	1	1	60	L
REYNOLDS	242.25	IN	1	1	60	A
MONON	249.25	IN	1	1	60	L,Y
RENSSELAER	264.25	IN	1	1	60	P,+,++
SURREY	270.0	IN	1	1	60	L,P
ROSE LAWN	282.0	IN	1	1	60	L,P
SHELBY	286.0	IN, NS	1	1	60	A
RM SCHAHFER POWER STATION	304.0	NS	1	5	40	T
READ UPWARD FOR SOUTHBOUND						

SOURCE: Comprehensive Railroad Atlas of North America; compiled by Chad Pfitzer

MAP 1.3: SOMERVILLE MINE - RM SCHAHFER POWER STATION

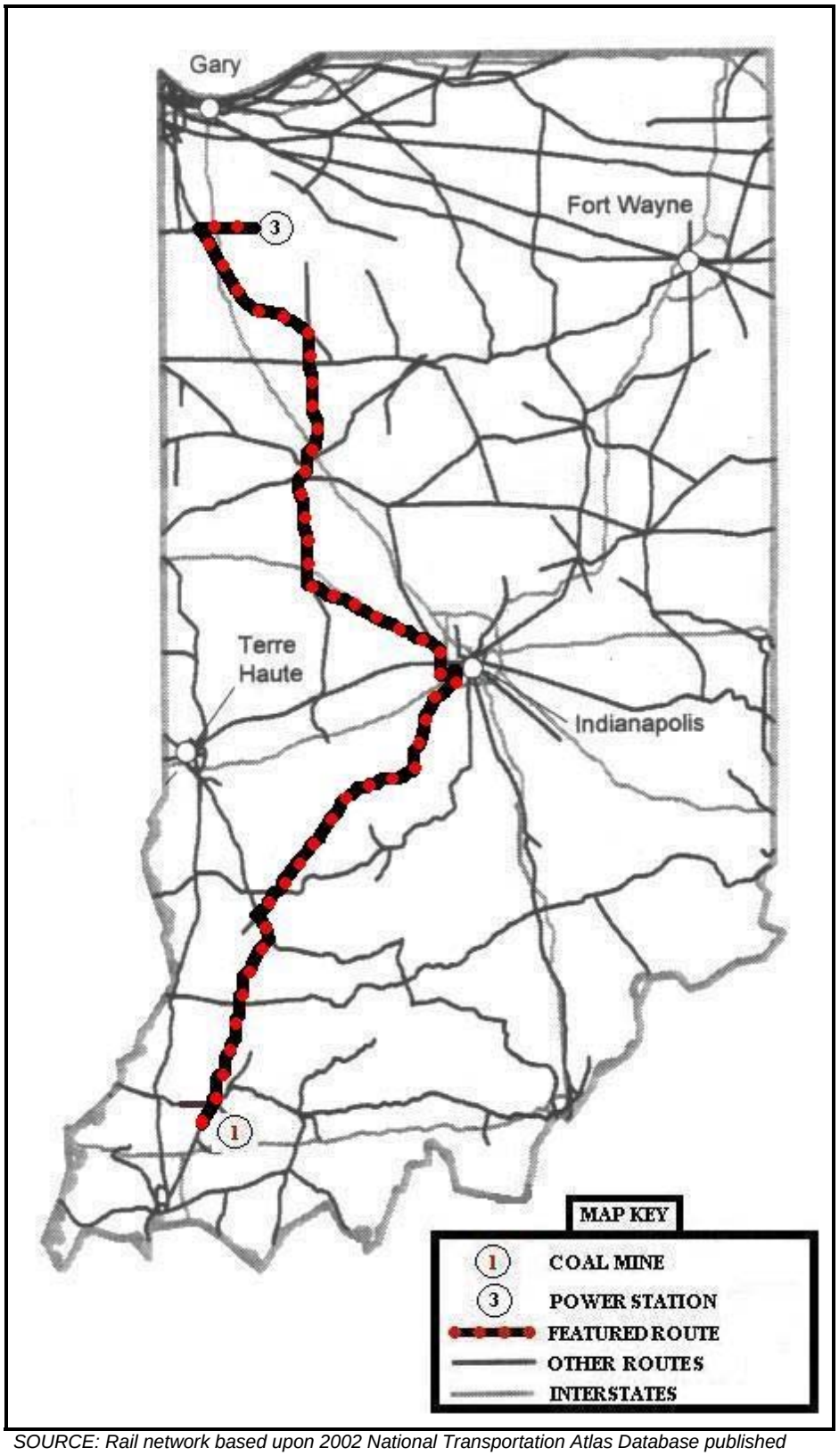

SOURCE: Rail network based upon 2002 National Transportation Atlas Database published by the U.S. DOT, Bureau of Transportation Statistics; additions by Chad Pfitzer

RAIL TRANSPORTATION SCENARIO 1.4:

SOMERVILLE MINE - PETERSBURG POWER STATION

ORIGIN:

Mine Name: Somerville
Mine Operator: Black Beauty Coal Co.
2005 Production: 8,144,000 tons

Rail Service Provider: AWW, (CSXT), INCR, (NS)

DESTINATION:

Station Name: Petersburg
Plant Operator: PSI Energy
2004 Consumption: 5,213,000 tons
Scrubbed: Yes

Rail Service Provider: INCR

NOTE:

RAIL SERVICE PROVIDER:

-Italicization indicates the presence of trackage rights

-Parenthesis indicates a potential service provider within 15 miles

-Abbreviations:

AWW: Algers Winslow and Western Railway
CMPA: City of Madison Port Authority
CSXT: CSX Transportation
HOS: Hoosier Southern Railway
IN: State of Indiana
INCR: Indiana Coal Railroad
NS: Norfolk Southern Railroad

SCHEDULE 1.4: SOMERVILLE MINE - PETERSBURG POWER STATION

STATION	MILEAGE	TRACK				NOTATIONS
		OWNER	NUMBER	CLASS	SPEED	
READ DOWNWARD FOR NORTHBOUND						
SOMERVILLE	0.0	INCR	1	1	40	-
GRAY JCT	4.0	INCR	1	1	40	-
OAKLAND CITY	5.0	INCR	1	1	40	A
ASHBY YARD	15.5	INCR	1	1	40	B,E,Y
PETERSBURG	17.0	INCR	1	1	40	-
PETERSBURG POWER STATION	19.0	INCR	1	1	40	T
READ UPWARD FOR SOUTHBOUND						

SOURCE: Comprehensive Railroad Atlas of North America; compiled by Chad Pfitzer

MAP 1.4: SOMERVILLE MINE - PETERSBURG POWER STATION

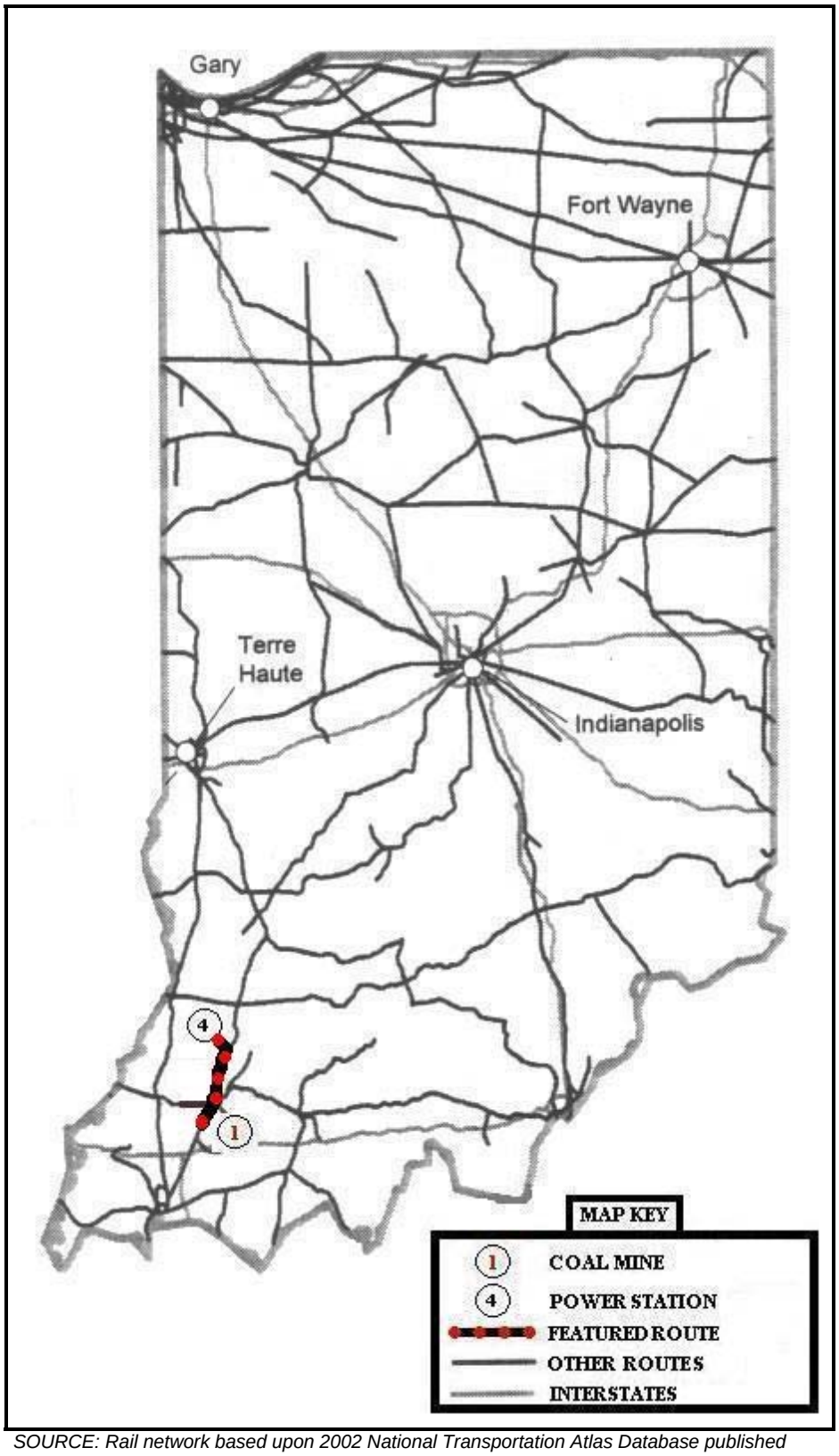

SOURCE: Rail network based upon 2002 National Transportation Atlas Database published by the U.S. DOT, Bureau of Transportation Statistics; additions by Chad Pfitzer

RAIL TRANSPORTATION SCENARIO 1.5:

SOMERVILLE MINE - CLIFTY CREEK POWER STATION

ORIGIN:

Mine Name: Somerville
Mine Operator: Black Beauty Coal Co.
2005 Production: 8,144,000 tons

Rail Service Provider: AWW, (CSXT), INCR, (NS)

DESTINATION:

Station Name: Clifty Creek
Plant Operator: IKECorp
2004 Consumption: 4,470,000 tons
Scrubbed: No

Rail Service Provider: (CMPA)

NOTE:

RAIL SERVICE PROVIDER:

-Italicization indicates the presence of trackage rights

-Parenthesis indicates a potential service provider within 15 miles

-Abbreviations:

AWW: Algers Winslow and Western Railway
CMPA: City of Madison Port Authority
CSXT: CSX Transportation
HOS: Hoosier Southern Railway
IN: State of Indiana
INCR: Indiana Coal Railroad
NS: Norfolk Southern Railroad

SCHEDULE 1.5: SOMERVILLE MINE - CLIFTY CREEK POWER STATION

STATION	MILEAGE	TRACK				NOTATIONS
		OWNER	NUMBER	CLASS	SPEED	
READ DOWNWARD FOR NORTHBOUND						
SOMERVILLE	0.0	INCR	1	1	40	T
GRAY JCT	4.0	INCR	1	1	40	-
OAKLAND CITY	5.0	INCR	1	1	40	A
ASHBY YARD	15.5	INCR	1	1	40	B,E,Y
PETERSBURG	17.0	INCR	1	1	40	-
CHAPPEL	34.0	INCR	1	2	25	M
ELNORA	53.0	INCR	1	1	40	A
ELNORA	0.0	INCR	1	3	40	-
ODON	59.0	INCR	1	3	40	-
CRANE	67.0	CSXT, INCR	1	3	40	Y
BEDFORD	91.0	CSXT	1	2	25	-
MITCHELL	101.0	CSXT	1	2	25	L, M, P, T
SPARKSVILLE	116.75	CSXT	1	1	40	L
MEDORA	121.0	CSXT	1	1	40	L, P
BROWNSTOWN	130.0	CSXT	1	1	40	L, P
SEYMOUR	141.0	CSXT	1	1	40	L, P
NORTH VERNON	156.0	CMPA, CSXT	1	1	40	L
MADISON	180.0	CMPA	1	5	25	T
READ UPWARD FOR SOUTHBOUND						

SOURCE: Comprehensive Railroad Atlas of North America; compiled by Chad Pfitzer

MAP 1.5: SOMERVILLE MINE - CLIFTY CREEK POWER STATION

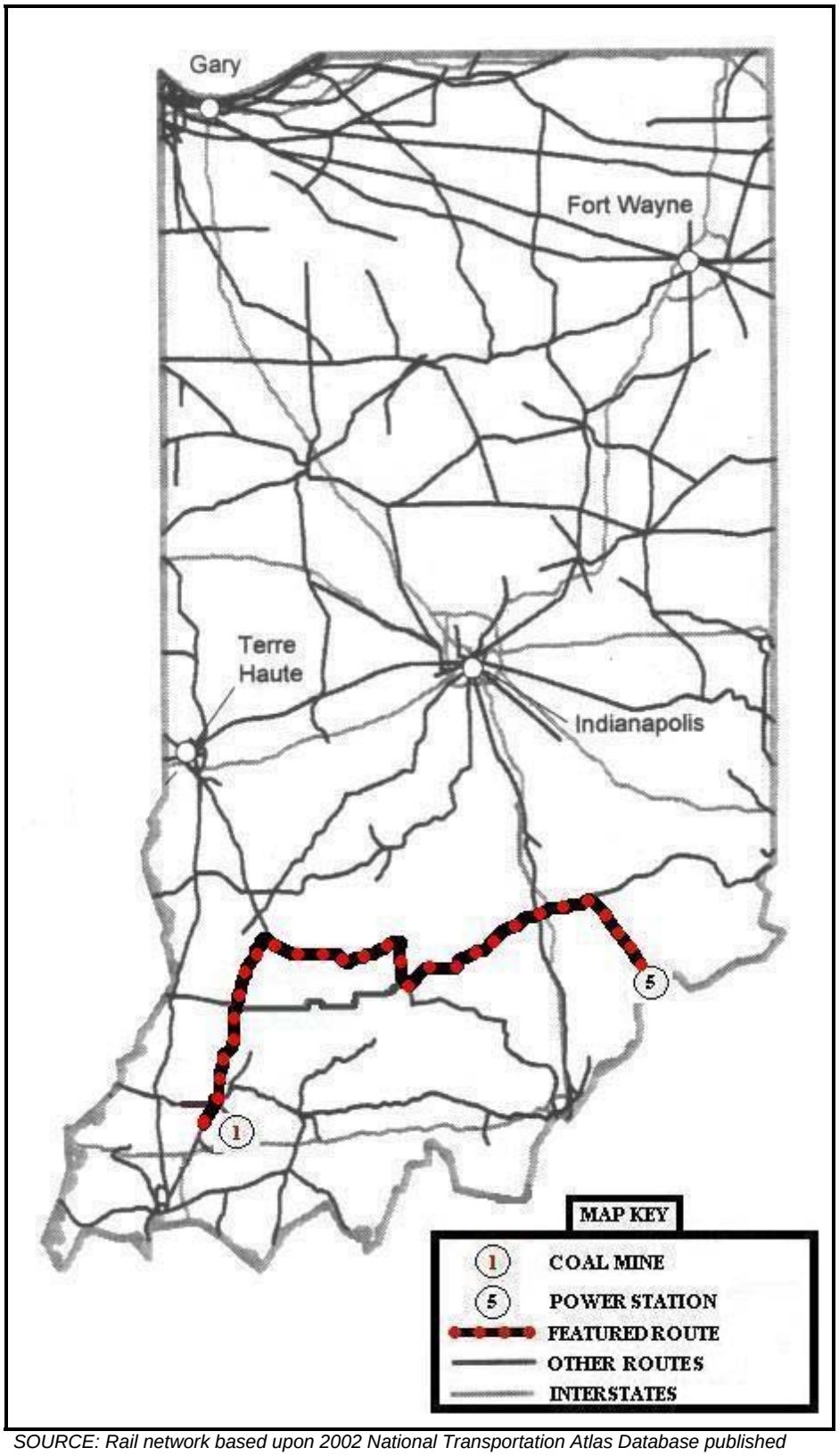

SOURCE: Rail network based upon 2002 National Transportation Atlas Database published by the U.S. DOT, Bureau of Transportation Statistics; additions by Chad Pfitzer

RAIL TRANSPORTATION SCENARIO 1.6:

SOMERVILLE MINE - CAYUGA POWER STATION

ORIGIN:

Mine Name: Somerville
Mine Operator: Black Beauty Coal Co.
2005 Production: 8,144,000 tons

Rail Service Provider: AWW, (CSXT), INCR, (NS)

DESTINATION:

Station Name: Cayuga
Plant Operator: Duke Energy Indiana
2004 Consumption: 3,185,000 tons
Scrubbed: No

Rail Service Provider: CSXT, *INCR*

NOTE:

RAIL SERVICE PROVIDER:

-Italicization indicates the presence of trackage rights

-Parenthesis indicates a potential service provider within 15 miles

-Abbreviations:

AWW: Algers Winslow and Western Railway
CMPA: City of Madison Port Authority
CSXT: CSX Transportation
HOS: Hoosier Southern Railway
IN: State of Indiana
INCR: Indiana Coal Railroad
NS: Norfolk Southern Railroad

SCHEDULE 1.6: SOMERVILLE MINE - CAYUGA POWER STATION

STATION	MILEAGE	TRACK				NOTATIONS
		OWNER	NUMBER	CLASS	SPEED	
READ DOWNWARD FOR NORTHBOUND						
SOMERVILLE	0.0	INCR	1	1	40	T
GRAY JCT	4.0	INCR	1	1	40	-
OAKLAND CITY	5.0	INCR	1	1	40	A
ASHBY YARD	15.5	INCR	1	1	40	B,E,Y
PETERSBURG	17.0	INCR	1	1	40	-
CHAPPEL	34.0	INCR	1	1	40	M
ELNORA	53.0	INCR	1	1	40	A
BEEHUNTER	59.0	INCR	1	1	40	A
LINTON	65.0	INCR	1	3	20	A
LATTA	74.0	INCR	1	3	20	B,E,T,Y
KELLER	79.0	INCR	1	3	40	P
SPRING HILL	97.0	INCR	1	3	25	M
BELT JCT	98.25	INCR	1	3	25	M,T
VAN YARD	103.25	INCR	1	3	25	B,Y
PRESTON	109.5	INCR	1	3	10	M
DEWEY	114.5	CSXT, INCR	1	3	10	M
CLINTON	128.5	CSXT	1	1	40	P
HILLSDALE	136.5	CSXT	1	1	40	M
WRO	142.0	CSXT	1	1	40	P,T
CAYUGA POWER STATION	150.5	CSXT	1	1	40	T
READ UPWARD FOR SOUTHBOUND						

SOURCE: Comprehensive Railroad Atlas of North America; compiled by Chad Pfitzer

MAP 1.6: SOMERVILLE MINE - CAYUGA POWER STATION

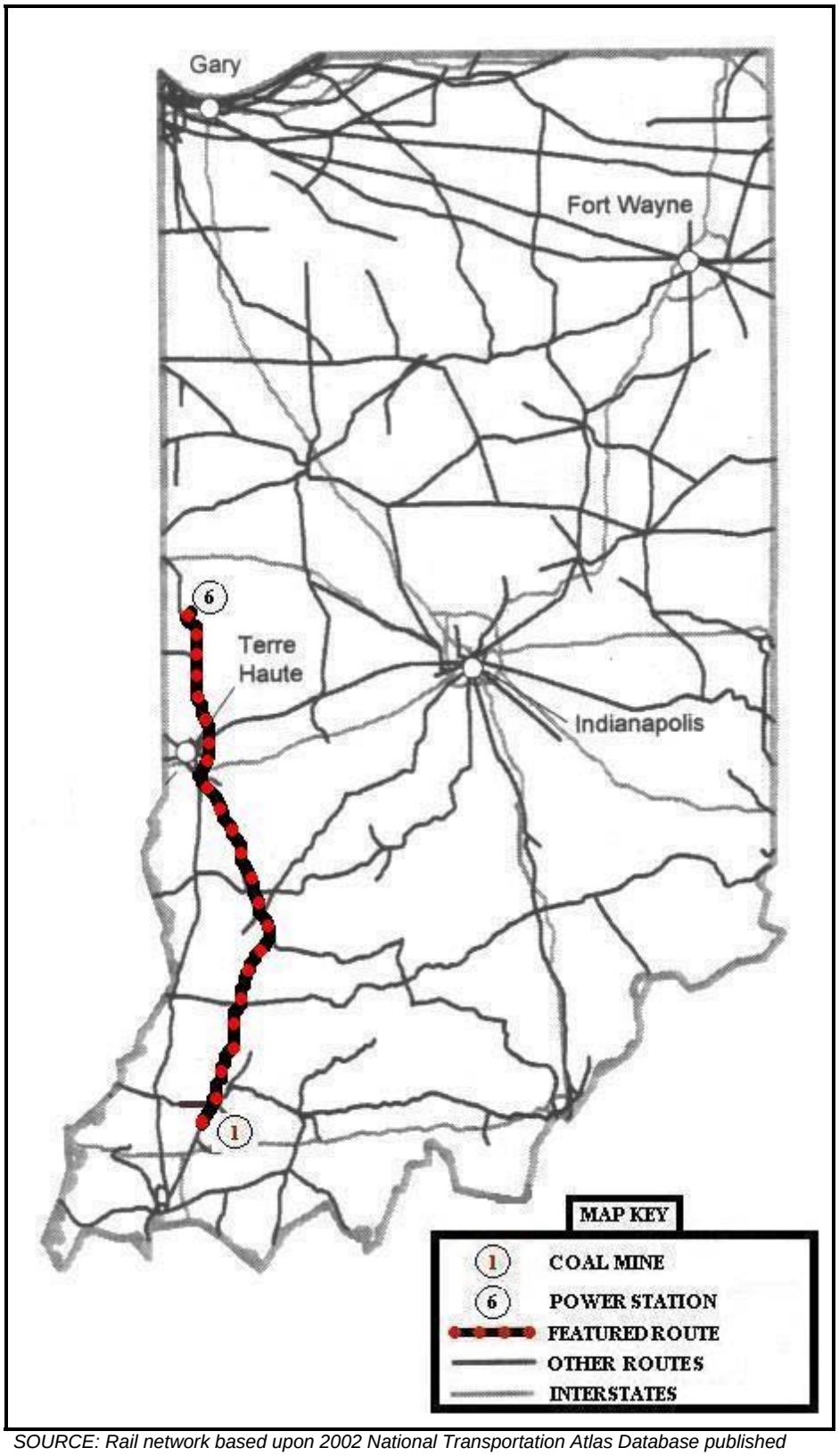

SOURCE: Rail network based upon 2002 National Transportation Atlas Database published by the U.S. DOT, Bureau of Transportation Statistics; additions by Chad Pfitzer

RAIL TRANSPORTATION SCENARIO 1.7:

SOMERVILLE MINE - MEROM POWER STATION

ORIGIN:

Mine Name: Somerville
Mine Operator: Black Beauty Coal Co.
2005 Production: 8,144,000 tons

Rail Service Provider: AWW, (CSXT), INCR, (NS)

DESTINATION:

Station Name: Merom
Plant Operator: HEREC
2004 Consumption: 2,899,000 tons
Scrubbed: Yes

Rail Service Provider: INCR

NOTE:

RAIL SERVICE PROVIDER:

-Italicization indicates the presence of trackage rights

-Parenthesis indicates a potential service provider within 15 miles

-Abbreviations:

AWW: Algers Winslow and Western Railway
CMPA: City of Madison Port Authority
CSXT: CSX Transportation
HOS: Hoosier Southern Railway
IN: State of Indiana
INCR: Indiana Coal Railroad
NS: Norfolk Southern Railroad

SCHEDULE 1.7: SOMERVILLE MINE - MEROM POWER STATION

STATION	MILEAGE	TRACK				NOTATIONS
		OWNER	NUMBER	CLASS	SPEED	
READ DOWNWARD FOR NORTHBOUND						
SOMERVILLE	0.0	INCR	1	1	40	T
GRAY JCT	4.0	INCR	1	1	40	-
OAKLAND CITY	5.0	INCR	1	1	40	A
ASHBY YARD	15.5	INCR	1	1	40	B,E,Y
PETERSBURG	17.0	INCR	1	1	40	-
CHAPPEL	34.0	INCR	1	1	40	M
ELNORA	53.0	INCR	1	1	40	A
BEEHUNTER	59.0	INCR	1	1	40	A
LINTON	65.0	INCR	1	3	20	A
DUGGER	71.25	INCR	1	3	40	-
CASS	73.0	INCR	1	3	40	-
SULLIVAN	80.0	INCR	1	3	40	A
MEROM POWER STATION	83.5	INCR	1	3	40	-
READ UPWARD FOR SOUTHBOUND						

SOURCE: Comprehensive Railroad Atlas of North America; compiled by Chad Pfitzer

MAP 1.7: SOMERVILLE MINE - MEROM POWER STATION

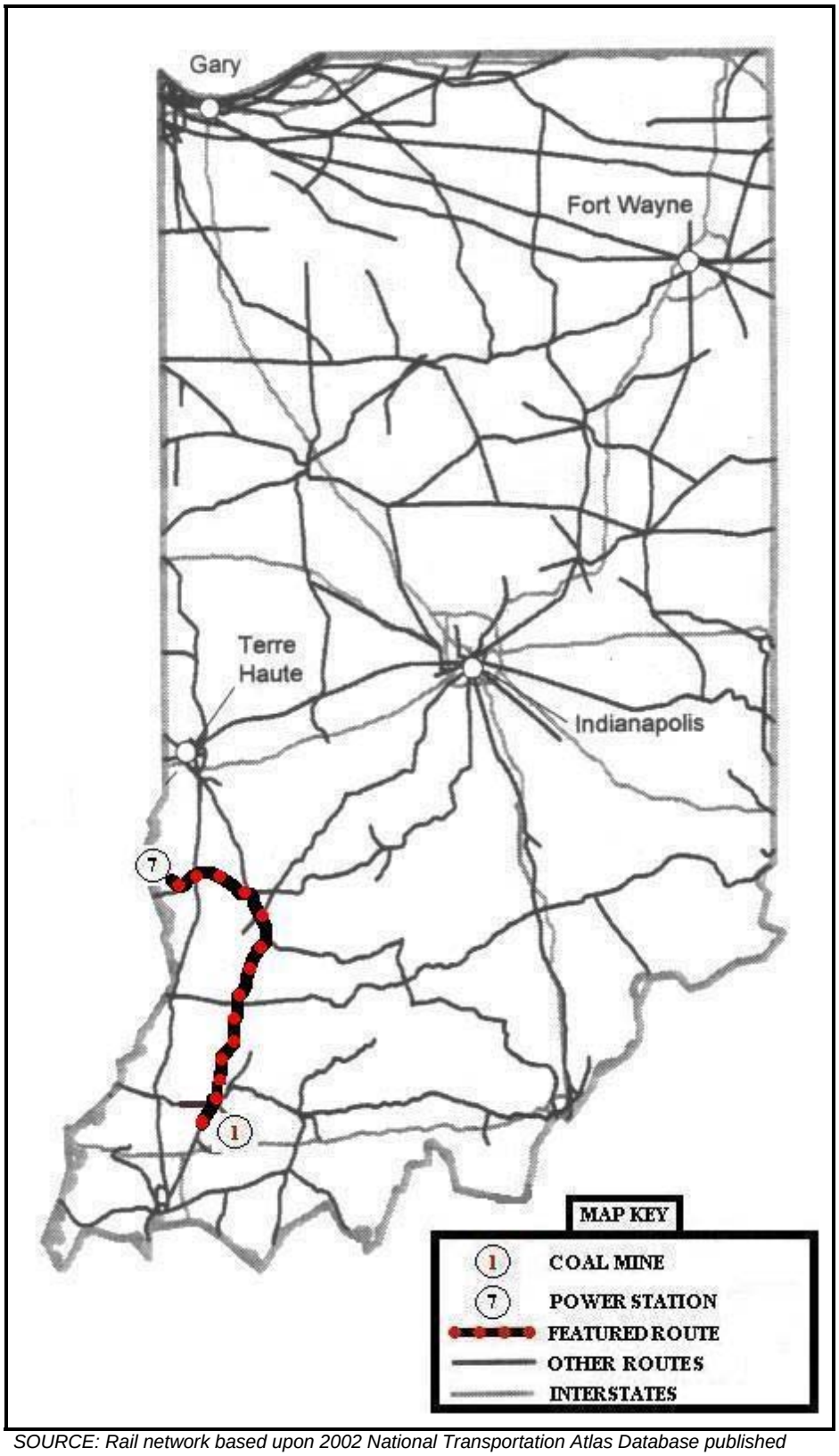

SOURCE: Rail network based upon 2002 National Transportation Atlas Database published by the U.S. DOT, Bureau of Transportation Statistics; additions by Chad Pfitzer

RAIL TRANSPORTATION SCENARIO 1.8:

SOMERVILLE MINE - TANNERS CREEK POWER STATION

ORIGIN:

Mine Name: Somerville
Mine Operator: Black Beauty Coal Co.
2005 Production: 8,144,000 tons

Rail Service Provider: AWW, (CSXT), INCR, (NS)

DESTINATION:

Station Name: Tanners Creek
Plant Operator: IMPCo, AEP
2004 Consumption: 2,581,000 tons
Scrubbed: No

Rail Service Provider: (CSXT)

NOTE:

RAIL SERVICE PROVIDER:

-Italicization indicates the presence of trackage rights

-Parenthesis indicates a potential service provider within 15 miles

-Abbreviations:

AWW: Algers Winslow and Western Railway
CMPA: City of Madison Port Authority
CSXT: CSX Transportation
HOS: Hoosier Southern Railway
IN: State of Indiana
INCR: Indiana Coal Railroad
NS: Norfolk Southern Railroad

SCHEDULE 1.8: SOMERVILLE MINE - TANNERS CREEK POWER STATION

STATION	MILEAGE	TRACK				NOTATIONS
		OWNER	NUMBER	CLASS	SPEED	
READ DOWNWARD FOR NORTHBOUND						
SOMERVILLE	0.0	INCR	1	1	40	T
GRAY JCT	4.0	INCR	1	1	40	-
OAKLAND CITY	5.0	INCR	1	1	40	A
ASHBY YARD	15.5	INCR	1	1	40	B,E,Y
PETERSBURG	17.0	INCR	1	1	40	-
CHAPPEL	34.0	INCR	1	1	40	M
ELNORA	53.0	INCR	1	1	40	A
ODON	53.0	INCR	1	3	40	-
CRANE	61.0	CSXT, INCR	1	3	40	Y
BEDFORD	85.0	CSXT	1	2	25	-
MITCHELL	95.0	CSXT	1	2	25	L, M, P, T
SPARKSVILLE	110.75	CSXT	1	1	40	L
MEDORA	115.0	CSXT	1	1	40	L, P
BROWNSTOWN	125.0	CSXT	1	1	40	L, P
SEYMOUR	135.0	CSXT	1	1	40	L, P
NORTH VERNON	88.0	CSXT	1	1	40	L
BUTLERVILLE	150.0	CSXT	1	1	40	L, P
OSGOOD	171.0	CSXT	1	1	40	L, P
MILAN	179.5	CSXT	1	1	40	L, P, T
COCHRAN JCT	193.25	CSXT	1	2	25	L
AURORA	197.0	CSXT	1	2	25	_
LAWRENCEBURG	201.0	CSXT	1	2	25	_
TANNERS CREEK POWER STATION	203.0	CSXT	1	2	25	T
READ UPWARD FOR SOUTHBOUND						

SOURCE: Comprehensive Railroad Atlas of North America; compiled by Chad Pfitzer

MAP 1.8: SOMERVILLE MINE - TANNERS CREEK POWER STATION

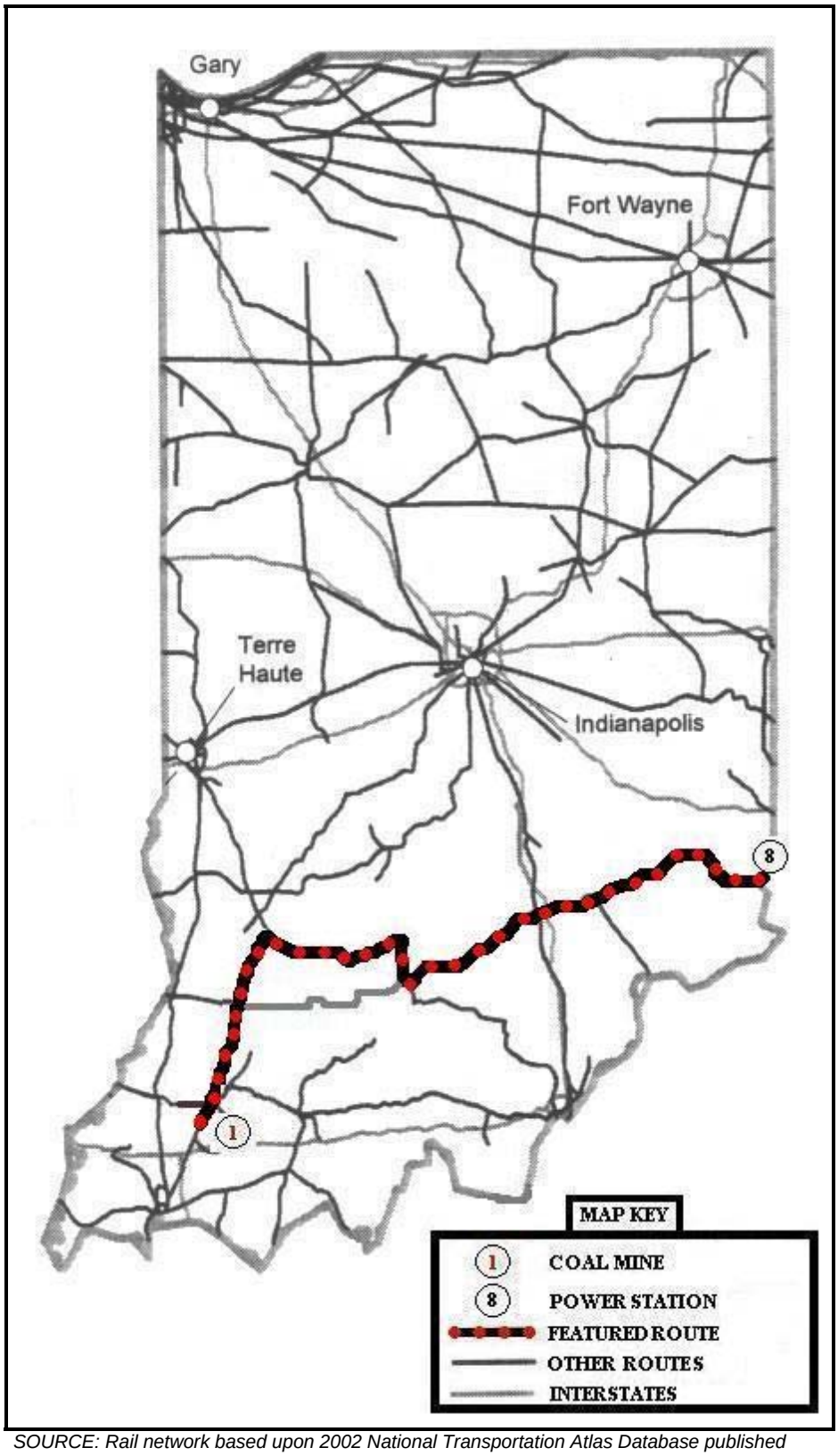

SOURCE: Rail network based upon 2002 National Transportation Atlas Database published by the U.S. DOT, Bureau of Transportation Statistics; additions by Chad Pfitzer

RAIL TRANSPORTATION SCENARIO 1.9:

SOMERVILLE MINE - HARDING STREET POWER STATION

ORIGIN:

Mine Name: Somerville
Mine Operator: Black Beauty Coal Co.
2005 Production: 8,144,000 tons

Rail Service Provider: AWW, (CSXT), INCR, (NS)

DESTINATION:

Station Name: Harding Street
Plant Operator: Duke Energy Indiana
2004 Consumption: 1,877,000 tons
Scrubbed: No

Rail Service Provider: (CSX), INCR

NOTE:

RAIL SERVICE PROVIDER:

-Italicization indicates the presence of trackage rights

-Parenthesis indicates a potential service provider within 15 miles

-Abbreviations:

AWW: Algers Winslow and Western Railway
CMPA: City of Madison Port Authority
CSXT: CSX Transportation
HOS: Hoosier Southern Railway
IN: State of Indiana
INCR: Indiana Coal Railroad
NS: Norfolk Southern Railroad

SCHEDULE 1.9: SOMERVILLE MINE - HARDING STREET POWER STATION

STATION	MILEAGE	TRACK				NOTATIONS
		OWNER	NUMBER	CLASS	SPEED	
READ DOWNWARD FOR NORTHBOUND						
SOMERVILLE	0.0	INCR	1	1	40	T
GRAY JCT	4.0	INCR	1	1	40	-
OAKLAND CITY	5.0	INCR	1	1	40	A
ASHBY YARD	15.5	INCR	1	1	40	B,E,Y
PETERSBURG	17.0	INCR	1	1	40	-
CHAPPEL	34.0	INCR	1	1	40	M
ELNORA	53.0	INCR	1	1	40	A
BEEHUNTER	59.0	INCR	1	1	40	A
SWITZ CITY	66.0	INCR	1	1	40	A
WORTHINGTON	73.0	INCR	1	1	40	P,Y
SPENCER	92.0	INCR	1	2	25	-
WHITAKER	104.5	INCR	1	1	40	P
MARTINSVILLE	114.5	INCR	1	1	40	-
MOORESVILLE	128.5	INCR	1	1	40	-
CP HOLT	141.0	IN, INCR	1	1	10	T
TRANSFER YARD	142.0	IN, INCR	2	1	10	Y
CP WOOD	142.5	CSXT, IN	2	1	10	M
SENATE AVENUE	144.5	CSXT, INCR	2	1	10	B,E,Y
STOUT	148.5	INCR	1	5	10	T
HARDING STREET POWER STATION	149.0	INCR	1	5	10	-
READ UPWARD FOR SOUTHBOUND						

SOURCE: Comprehensive Railroad Atlas of North America; compiled by Chad Pfitzer

MAP 1.9: SOMERVILLE MINE - HARDING STREET POWER STATION

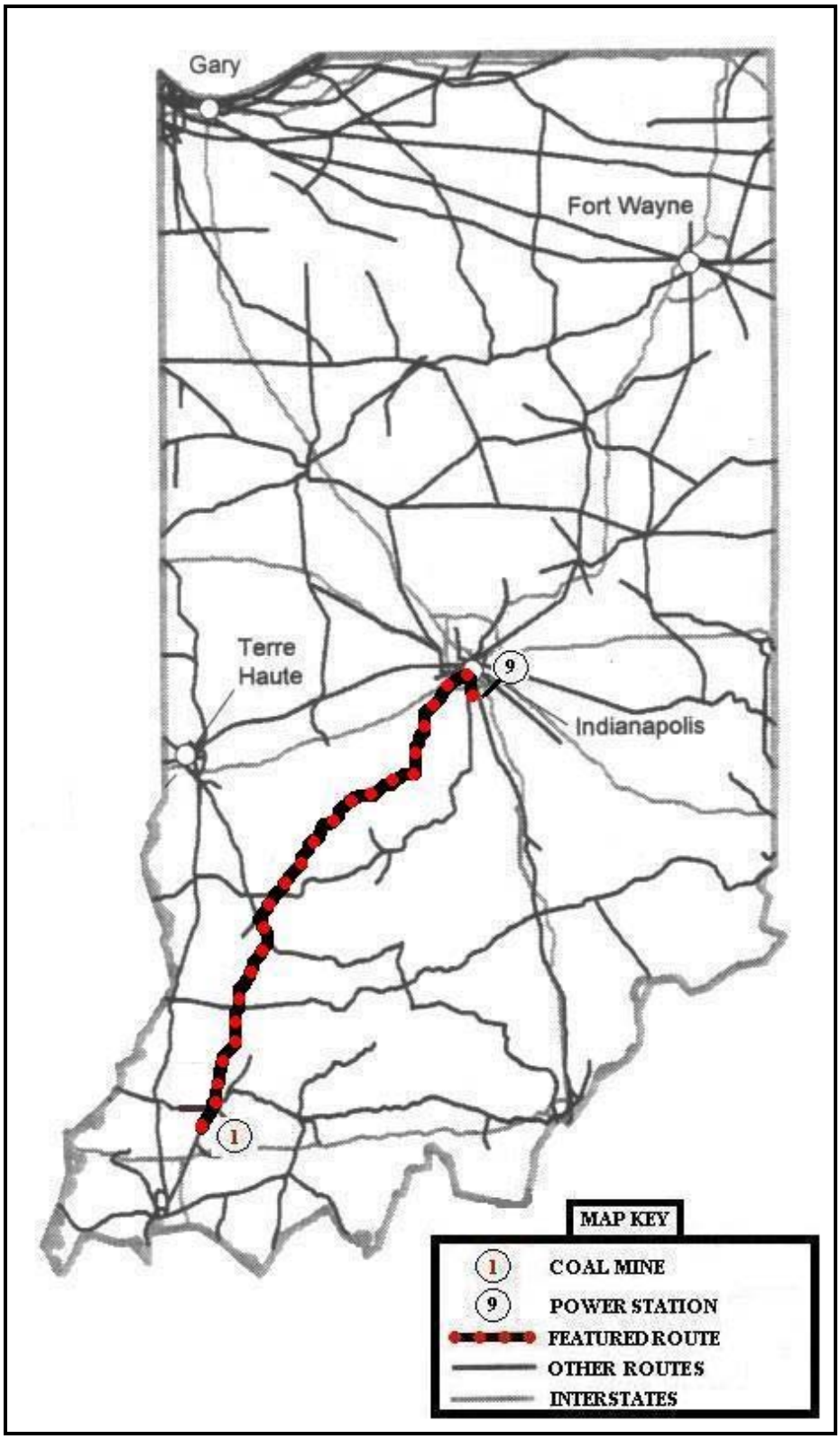

SOURCE: Rail network based upon 2002 National Transportation Atlas Database published by the U.S. DOT, Bureau of Transportation Statistics; additions by Chad Pfitzer

RAIL TRANSPORTATION SCENARIO 1.10:

SOMERVILLE MINE - WABASH RIVER POWER STATION

ORIGIN:

Mine Name: Somerville
Mine Operator: Black Beauty Coal Co.
2005 Production: 8,144,000 tons

Rail Service Provider: AWW, (CSXT), INCR, (NS)

DESTINATION:

Station Name: Wabash River
Plant Operator: Duke Energy Indiana
2004 Consumption: 2,247,000 tons
Scrubbed: Yes

Rail Service Provider: INCR

NOTE:

RAIL SERVICE PROVIDER:

-Italicization indicates the presence of trackage rights

-Parenthesis indicates a potential service provider within 15 miles

-Abbreviations:

AWW: Algers Winslow and Western Railway
CMPA: City of Madison Port Authority
CSXT: CSX Transportation
HOS: Hoosier Southern Railway
IN: State of Indiana
INCR: Indiana Coal Railroad
NS: Norfolk Southern Railroad

SCHEDULE 1.10: SOMERVILLE MINE - WABASH RIVER POWER STATION

STATION	MILEAGE	TRACK				NOTATIONS
		OWNER	NUMBER	CLASS	SPEED	
READ DOWNWARD FOR NORTHBOUND						
SOMERVILLE	0.0	INCR	1	1	40	T
GRAY JCT	4.0	INCR	1	1	40	-
OAKLAND CITY	5.0	INCR	1	1	40	A
ASHBY YARD	15.5	INCR	1	1	40	B,E,Y
PETERSBURG	17.0	INCR	1	1	40	-
CHAPPEL	34.0	INCR	1	1	40	M
ELNORA	53.0	INCR	1	1	40	A
BEEHUNTER	59.0	INCR	1	1	40	A
LINTON	65.0	INCR	1	3	20	A
LATTA	74.0	INCR	1	3	20	B,E,T,Y
KELLER	79.0	INCR	1	3	40	P
SPRING HILL	97.0	INCR	1	3	25	M
BELT JCT	98.25	INCR	1	3	25	M,T
VAN YARD	103.25	INCR	1	3	25	B,Y
PRESTON	109.5	INCR	1	3	10	M
DEWEY	114.5	INCR	1	3	10	M
WABASH RIVER POWER STATION	119.0	INCR	1	3	10	T
READ UPWARD FOR SOUTHBOUND						

SOURCE: Comprehensive Railroad Atlas of North America; compiled by Chad Pfitzer

MAP 1.10: SOMERVILLE MINE - WABASH RIVER POWER STATION

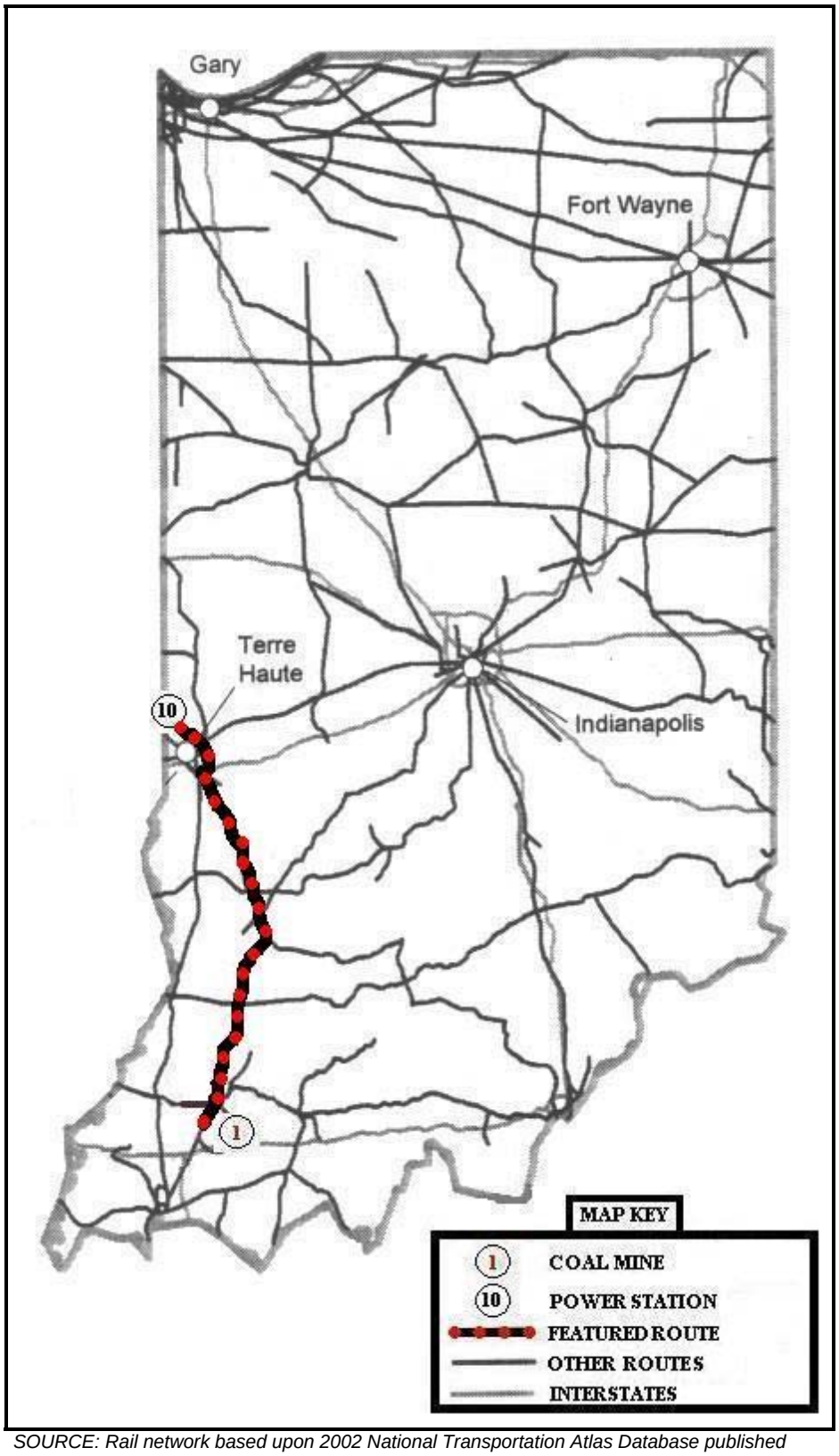

SOURCE: Rail network based upon 2002 National Transportation Atlas Database published by the U.S. DOT, Bureau of Transportation Statistics; additions by Chad Pfitzer

RAIL TRANSPORTATION SCENARIO 2.1:

FARMERSBURG MINE - GIBSON STATION POWER STATION

ORIGIN:

Mine Name: Farmersburg
Mine Operator: Black Beauty Coal Co.
2005 Production: 3,506,000 tons

Rail Service Provider: CSXT, (INCR)

DESTINATION:

Station Name: Gibson Station
Plant Operator: Duke Energy Indiana
2004 Consumption: 9,583,000 tons
Scrubbed: Yes

Rail Service Provider: NS, *INCR*

NOTE:

RAIL SERVICE PROVIDER:

-Italicization indicates the presence of trackage rights

-Parenthesis indicates a potential service provider within 15 miles

-Abbreviations:

AWW: Algers Winslow and Western Railway
CMPA: City of Madison Port Authority
CSXT: CSX Transportation
HOS: Hoosier Southern Railway
IN: State of Indiana
INCR: Indiana Coal Railroad
NS: Norfolk Southern Railroad

SCHEDULE 2.1: FARMERSBURG MINE - GIBSON STATION POWER STATION

STATION	MILEAGE	TRACK				NOTATIONS
		OWNER	NUMBER	CLASS	SPEED	
READ DOWNWARD FOR SOUTHBOUND						
KELLER	0.0	INCR	1	3	40	P,T
LATTA	5.0	INCR	1	3	20	B,E,T,Y
LINTON	9.0	INCR	1	3	20	A
BEEHUNTER	14.0	INCR	1	1	40	A
ELNORA	20.0	INCR	1	1	40	A
CHAPPEL	39.0	INCR	1	1	40	M
PETERSBURG	56.0	INCR	1	1	40	-
ASHBY YARD	57.5	INCR	1	1	40	B,E,Y
OAKLAND CITY	68.0	INCR	1	1	40	A
GRAY JCT	69.0	INCR	1	1	40	-
SOMERVILLE	73.0	INCR	1	1	40	T
OAKLAND CITY	78.0	INCR, NS	1	1	40	A
PRINCETON	92.0	NS	1	1	40	Y
MT. CARMEL	103.0	NS	1	1	40	-
CAROL	109.0	NS	1	1	40	-
GIBSON STATION POWER STATION	110.0	NS	1	1	40	T
READ UPWARD FOR NORTHBOUND						

SOURCE: Comprehensive Railroad Atlas of North America; compiled by Chad Pfitzer

MAP 2.1: FARMERSBURG MINE - GIBSON STATION POWER STATION

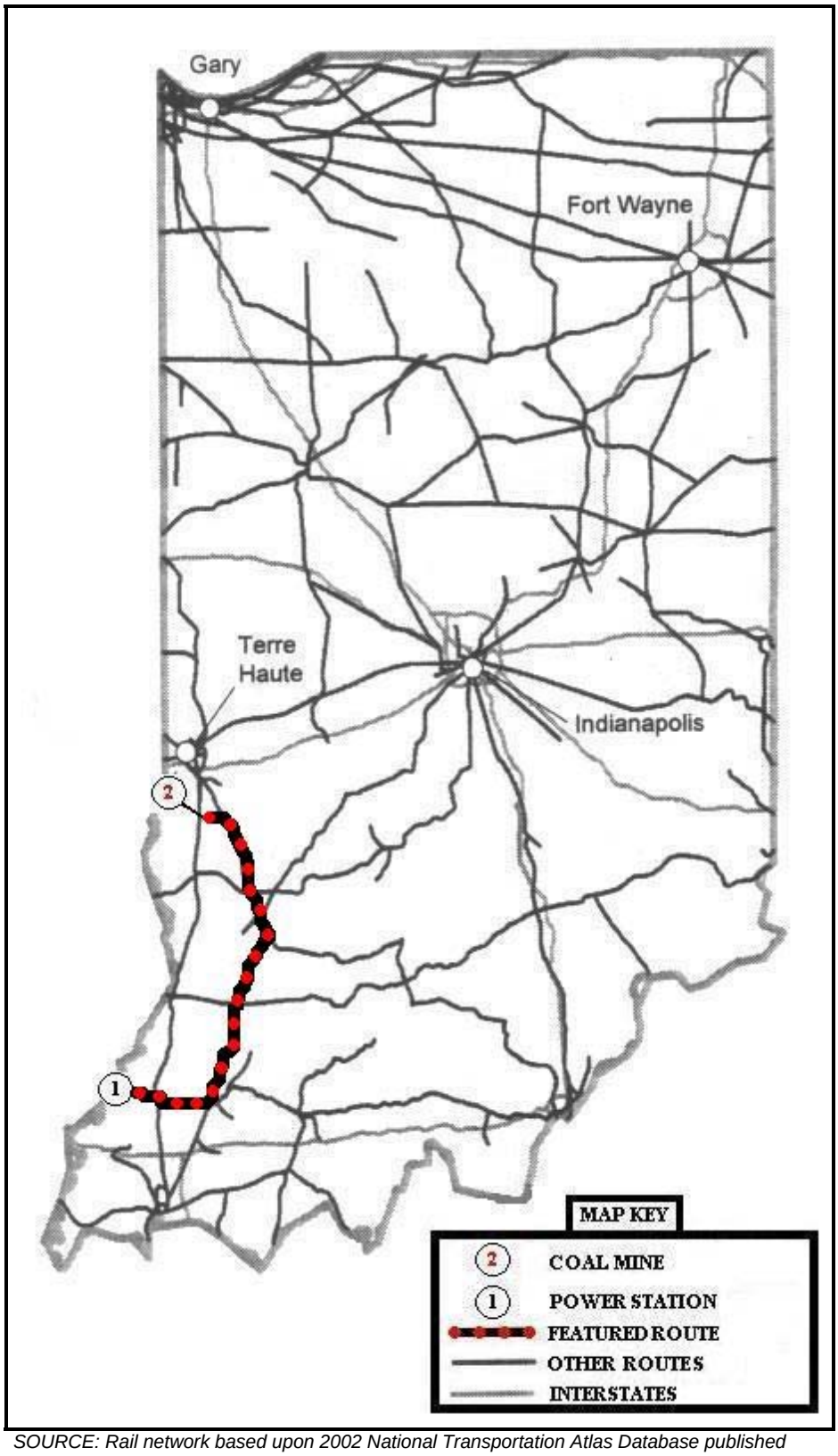

SOURCE: Rail network based upon 2002 National Transportation Atlas Database published by the U.S. DOT, Bureau of Transportation Statistics; additions by Chad Pfitzer

RAIL TRANSPORTATION SCENARIO 2.2:

FARMERSBURG MINE - ROCKPORT POWER STATION

ORIGIN:

Mine Name: Farmersburg
Mine Operator: Black Beauty Coal Co.
2005 Production: 3,506,000 tons

Rail Service Provider: CSXT, (INCR)

DESTINATION:

Station Name: Rockport
Plant Operator: IMPCo, AEP
2004 Consumption: 9,207,000 tons
Scrubbed: Yes

Rail Service Provider: (HOS), *(INCR)*

NOTE:

RAIL SERVICE PROVIDER:

-Italicization indicates the presence of trackage rights

-Parenthesis indicates a potential service provider within 15 miles

-Abbreviations:

AWW: Algers Winslow and Western Railway
CMPA: City of Madison Port Authority
CSXT: CSX Transportation
HOS: Hoosier Southern Railway
IN: State of Indiana
INCR: Indiana Coal Railroad
NS: Norfolk Southern Railroad

SCHEDULE 2.2: FARMERSBURG MINE - ROCKPORT POWER STATION

STATION	MILEAGE	TRACK				NOTATIONS
		OWNER	NUMBER	CLASS	SPEED	
READ DOWNWARD FOR SOUTHBOUND						
KELLER	0.0	INCR	1	3	40	P,T
LATTA	5.0	INCR	1	3	20	B,E,T,Y
LINTON	9.0	INCR	1	3	20	A
BEEHUNTER	14.0	INCR	1	1	40	A
ELNORA	20.0	INCR	1	1	40	A
CHAPPEL	39.0	INCR	1	1	40	M
PETERSBURG	56.0	INCR	1	1	40	-
ASHBY YARD	57.5	INCR	1	1	40	B,E,Y
OAKLAND CITY	68.0	INCR	1	1	40	A
GRAY JCT	69.0	INCR	1	1	40	-
SOMERVILLE	73.0	INCR	1	1	40	T
BUCKSKIN	76.0	INCR	1	5	20	T
LYNNVILLE MINE	85.0	INCR	1	5	20	-
BOONVILLE WYE	95.5	INCR, NS	1	5	20	-
BOONVILLE	96.5	NS	1	5	20	-
ROCKPORT JCT	111.25	HOS, NS	1	5	20	-
ROCKPORT POWER STATION	126.0	HOS	1	5	20	T
READ UPWARD FOR NORTHBOUND						

SOURCE: Comprehensive Railroad Atlas of North America; compiled by Chad Pfitzer

MAP 2.2: FARMERSBURG MINE - ROCKPORT POWER STATION

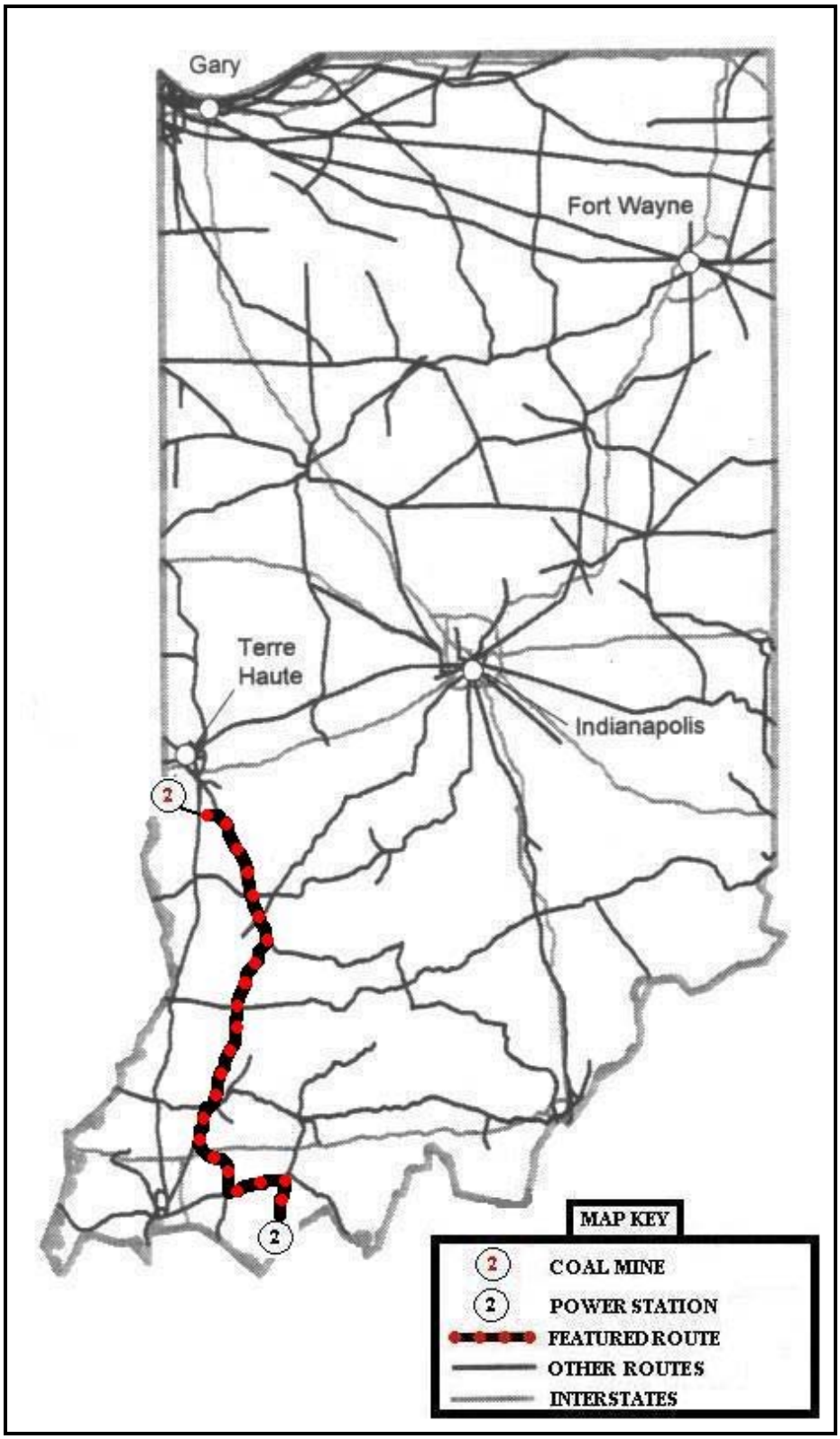

SOURCE: Rail network based upon 2002 National Transportation Atlas Database published by the U.S. DOT, Bureau of Transportation Statistics; additions by Chad Pfitzer

RAIL TRANSPORTATION SCENARIO 2.3:

FARMERSBURG MINE - RM SCHAHFER POWER STATION

ORIGIN:

Mine Name: Farmersburg
Mine Operator: Black Beauty Coal Co.
2005 Production: 3,506,000 tons

Rail Service Provider: CSXT, (INCR)

DESTINATION:

Station Name: RM Schahfer
Plant Operator: NIPSCo
2004 Consumption: 5,026,000 tons
Scrubbed: Yes

Rail Service Provider: NS, *INCR*

NOTE:

RAIL SERVICE PROVIDER:

-Italicization indicates the presence of trackage rights

-Parenthesis indicates a potential service provider within 15 miles

-Abbreviations:

AWW: Algers Winslow and Western Railway
CMPA: City of Madison Port Authority
CSXT: CSX Transportation
HOS: Hoosier Southern Railway
IN: State of Indiana
INCR: Indiana Coal Railroad
NS: Norfolk Southern Railroad

SCHEDULE 2.3: FARMERSBURG MINE - RM SCHAHFER POWER STATION

STATION	MILEAGE	TRACK				NOTATIONS
		OWNER	NUMBER	CLASS	SPEED	
READ DOWNWARD FOR NORTHBOUND						
KELLER	0.0	INCR	1	3	40	P,T
LATTA	5.0	INCR	1	3	20	B,E,T,Y
LINTON	9.0	INCR	1	3	20	A
SWITZ CITY	14.5	INCR	1	1	40	A
WORTHINGTON	21.5	INCR	1	1	40	P,Y
SPENCER	40.0	INCR	1	2	25	-
WHITAKER	53.0	INCR	1	1	40	P
MARTINSVILLE	63.0	INCR	1	1	40	-
MOORESVILLE	77.0	INCR	1	1	40	-
CP HOLT	89.5	IN, INCR	1	1	10	T
CP HUNT	103.25	IN	1	2	10	-
CP CLERMONT	106.25	IN	1	2	20	++
BROWNSBURG	110.0	IN	1	1	40	-
CRAWFORSVILLE	140.5	IN	1	1	40	++
LINDEN	149.5	IN	1	1	40	L, P
LAFAYETTE JCT	164.5	IN	1	1	10	M
LAFAYETTE STATION	165.5	IN	1	1	10	+,++
LAFAYETTE YARD	167.5	IN	1	1	10	Y
BROOKSTON	180.0	IN	1	1	60	P
CHALMERS	184.0	IN	1	1	60	L
REYNOLDS	190.75	IN	1	1	60	A
MONON	197.75	IN	1	1	60	L,Y
RENSSELAER	212.75	IN	1	1	60	P,+,++
SURREY	218.5	IN	1	1	60	L,P
ROSE LAWN	230.5	IN	1	1	60	L,P
SHELBY	234.5	IN, NS	1	1	60	A
RM SCHAHFER POWER STATION	252.5	NS	1	5	40	T
READ UPWARD FOR SOUTHBOUND						

SOURCE: Comprehensive Railroad Atlas of North America; compiled by Chad Pfitzer

MAP 2.3: FARMERSBURG MINE - RM SCHAHFER POWER STATION

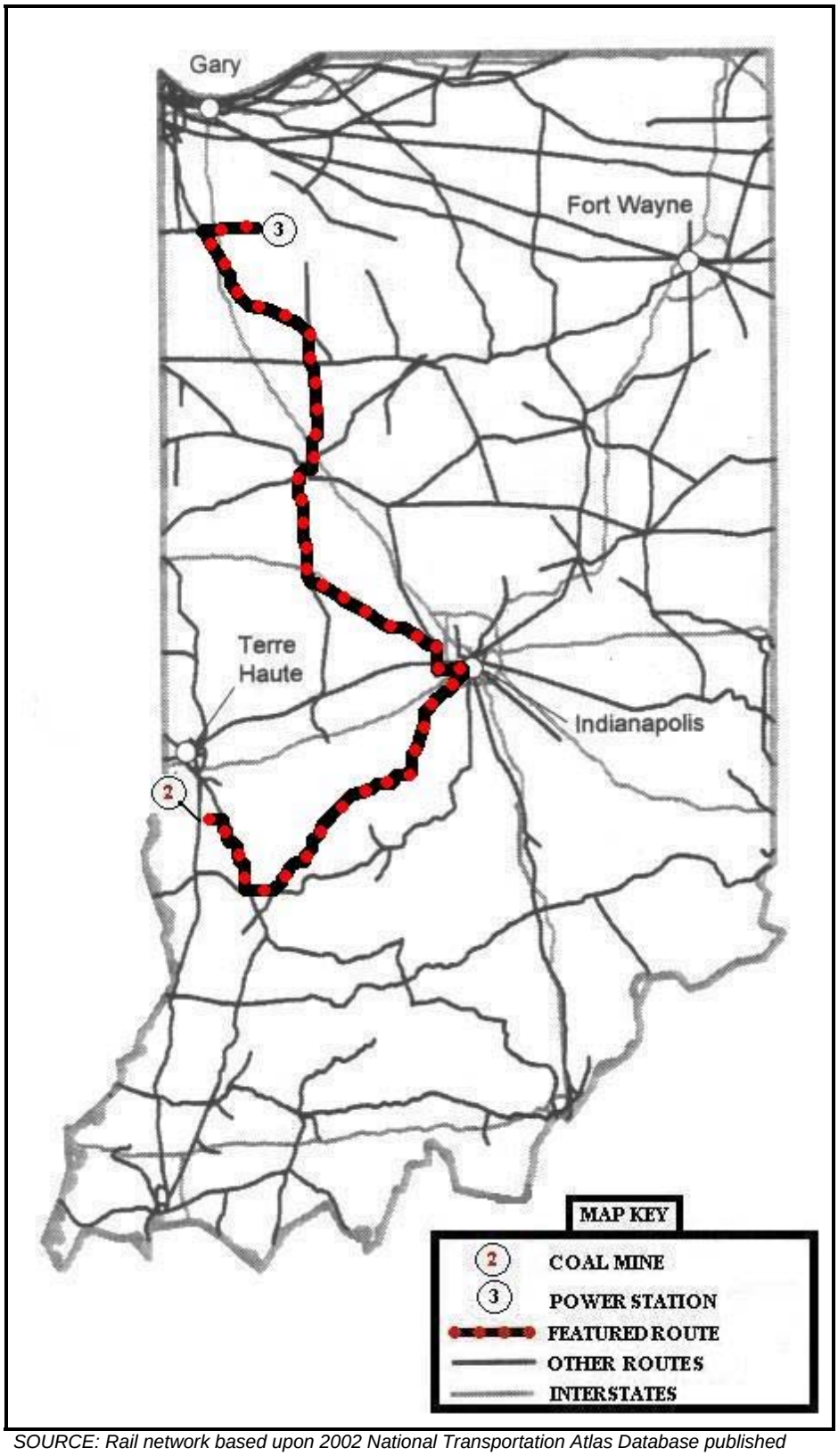

SOURCE: Rail network based upon 2002 National Transportation Atlas Database published by the U.S. DOT, Bureau of Transportation Statistics; additions by Chad Pfitzer

RAIL TRANSPORTATION SCENARIO 2.4:

FARMERSBURG MINE- PETERSBURG POWER STATION

ORIGIN:

Mine Name: Farmersburg
Mine Operator: Black Beauty Coal Co.
2005 Production: 3,506,000 tons

Rail Service Provider: CSXT, (INCR)

DESTINATION:

Station Name: Petersburg
Plant Operator: PSI Energy
2004 Consumption: 5,213,000 tons
Scrubbed: Yes

Rail Service Provider: INCR

NOTE:

RAIL SERVICE PROVIDER:

-Italicization indicates the presence of trackage rights

-Parenthesis indicates a potential service provider within 15 miles

-Abbreviations:

AWW: Algers Winslow and Western Railway
CMPA: City of Madison Port Authority
CSXT: CSX Transportation
HOS: Hoosier Southern Railway
IN: State of Indiana
INCR: Indiana Coal Railroad
NS: Norfolk Southern Railroad

SCHEDULE 2.4: FARMERSBURG MINE- PETERSBURG POWER STATION

STATION	MILEAGE	TRACK				NOTATIONS
		OWNER	NUMBER	CLASS	SPEED	
READ DOWNWARD FOR SOUTHBOUND						
KELLER	0.0	INCR	1	3	40	P,T
LATTA	5.0	INCR	1	3	20	B,E,T,Y
LINTON	9.0	INCR	1	3	20	A
BEEHUNTER	14.0	INCR	1	1	40	A
ELNORA	20.0	INCR	1	1	40	A
CHAPPEL	39.0	INCR	1	1	40	M
PETERSBURG POWER STATION	54.0	INCR	1	1	40	T
READ UPWARD FOR NORTHBOUND						

SOURCE: Comprehensive Railroad Atlas of North America; compiled by Chad Pfitzer

MAP 2.4: FARMERSBURG MINE- PETERSBURG POWER STATION

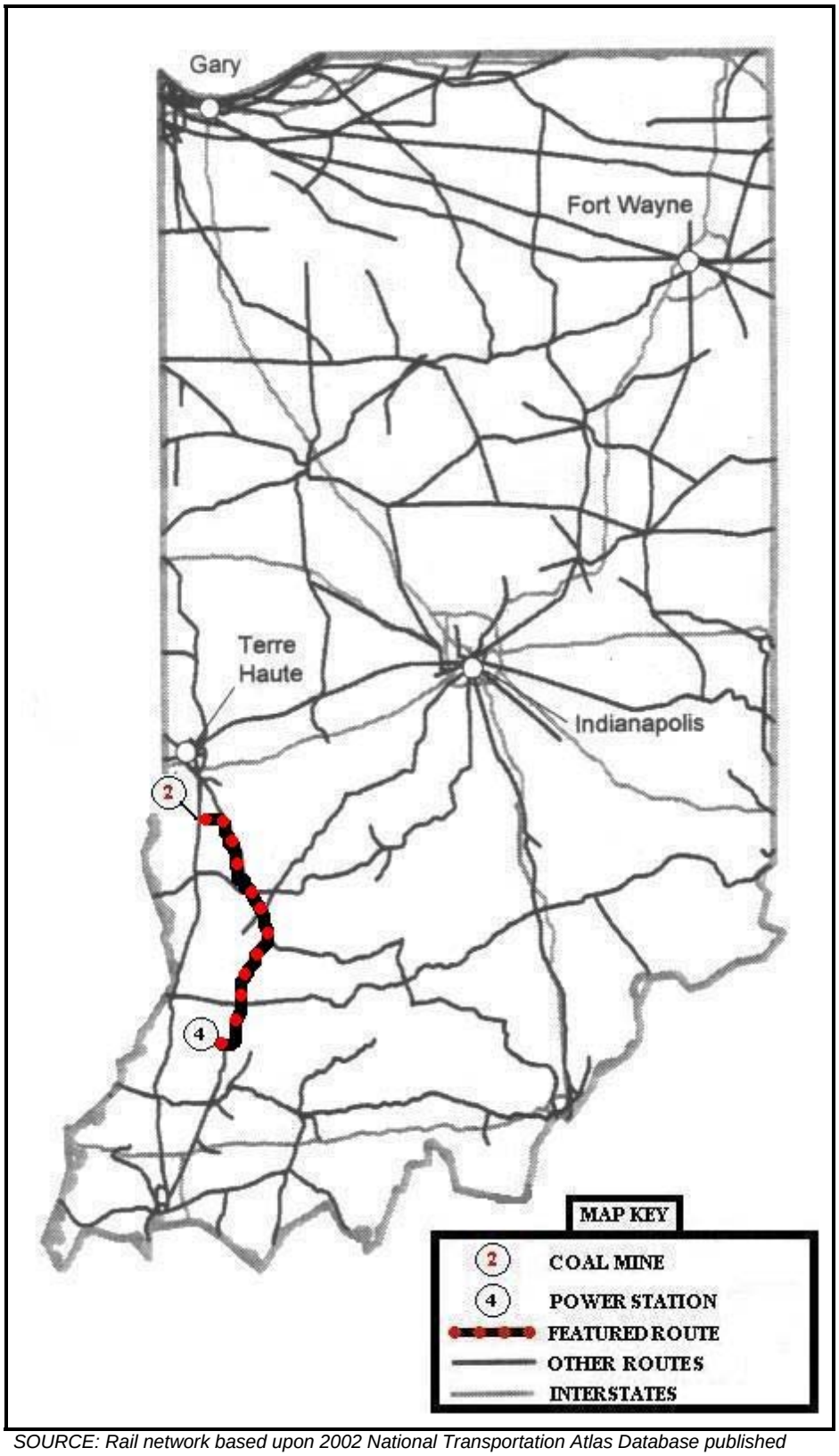

SOURCE: Rail network based upon 2002 National Transportation Atlas Database published by the U.S. DOT, Bureau of Transportation Statistics; additions by Chad Pfitzer

RAIL TRANSPORTATION SCENARIO 2.5:

FARMERSBURG MINE - CLIFTY CREEK POWER STATION

ORIGIN:

Mine Name: Farmersburg
Mine Operator: Black Beauty Coal Co.
2005 Production: 3,506,000 tons

Rail Service Provider: CSXT, (INCR)

DESTINATION:

Station Name: Clifty Creek
Plant Operator: IKECorp
2004 Consumption: 4,470,000 tons
Scrubbed: No

Rail Service Provider: (CMPA)

NOTE:

RAIL SERVICE PROVIDER:

-Italicization indicates the presence of trackage rights

-Parenthesis indicates a potential service provider within 15 miles

-Abbreviations:

AWW: Algers Winslow and Western Railway
CMPA: City of Madison Port Authority
CSXT: CSX Transportation
HOS: Hoosier Southern Railway
IN: State of Indiana
INCR: Indiana Coal Railroad
NS: Norfolk Southern Railroad

SCHEDULE 2.5: FARMERSBURG MINE - CLIFTY CREEK POWER STATION

STATION	MILEAGE	TRACK				NOTATIONS
		OWNER	NUMBER	CLASS	SPEED	
READ DOWNWARD FOR NORTHBOUND						
KELLER	0.0	INCR	1	3	40	P,T
LATTA	5.0	INCR	1	3	20	B,E,T,Y
LINTON	9.0	INCR	1	3	20	A
BEEHUNTER	14.0	INCR	1	1	40	A
ELNORA	20.0	INCR	1	1	40	A
ODON	26.0	INCR	1	3	40	-
CRANE	34.0	CSXT, INCR	1	3	40	Y
BEDFORD	58.0	CSXT	1	2	25	-
MITCHELL	68.0	CSXT	1	2	25	L, M, P, T
SPARKSVILLE	183.75	CSXT	1	1	40	L
MEDORA	88.0	CSXT	1	1	40	L, P
BROWNSTOWN	97.0	CSXT	1	1	40	L, P
SEYMOUR	108.0	CSXT	1	1	40	L, P
NORTH VERNON	123.0	CMPA, CSXT	1	1	40	L
MADISON	147.0	CMPA	1	5	25	T
READ UPWARD FOR SOUTHBOUND						

SOURCE: Comprehensive Railroad Atlas of North America; compiled by Chad Pfitzer

MAP 2.5: FARMERSBURG MINE - CLIFTY CREEK POWER STATION

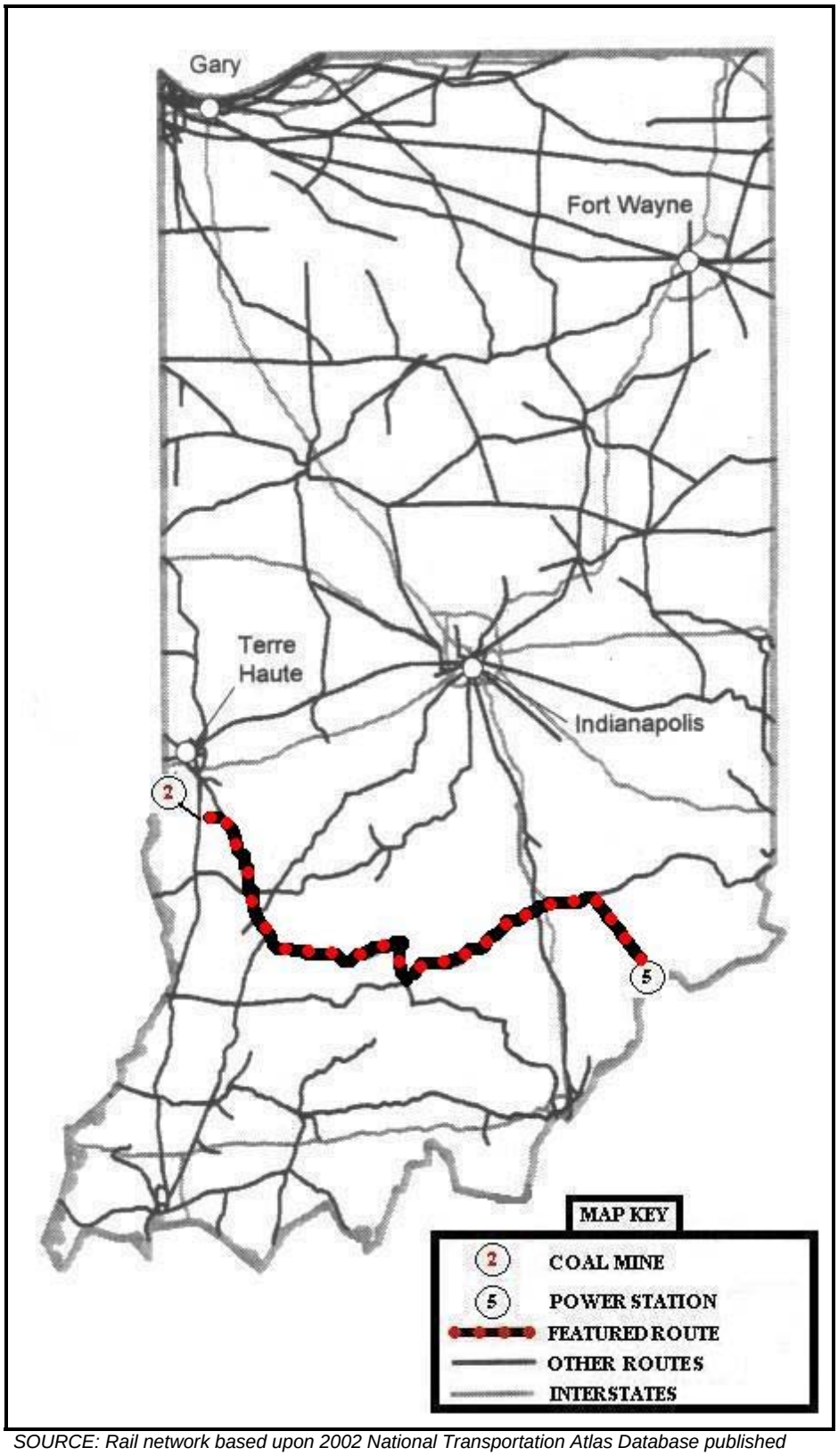

SOURCE: Rail network based upon 2002 National Transportation Atlas Database published by the U.S. DOT, Bureau of Transportation Statistics; additions by Chad Pfitzer

RAIL TRANSPORTATION SCENARIO 2.6:

FARMERSBURG MINE - CAYUGA POWER STATION

ORIGIN:

Mine Name: Farmersburg
Mine Operator: Black Beauty Coal Co.
2005 Production: 3,506,000 tons

Rail Service Provider: CSXT, (INCR)

DESTINATION:

Station Name: Cayuga
Plant Operator: Duke Energy Indiana
2004 Consumption: 3,185,000 tons
Scrubbed: No

Rail Service Provider: CSXT, *INCR*

NOTE:

RAIL SERVICE PROVIDER:

-Italicization indicates the presence of trackage rights

-Parenthesis indicates a potential service provider within 15 miles

-Abbreviations:

AWW: Algers Winslow and Western Railway
CMPA: City of Madison Port Authority
CSXT: CSX Transportation
HOS: Hoosier Southern Railway
IN: State of Indiana
INCR: Indiana Coal Railroad
NS: Norfolk Southern Railroad

SCHEDULE 2.6: FARMERSBURG MINE - CAYUGA POWER STATION

STATION	MILEAGE	TRACK				NOTATIONS
		OWNER	NUMBER	CLASS	SPEED	
READ DOWNWARD FOR NORTHBOUND						
KELLER	0.0	INCR	1	3	40	P,T
SPRING HILL	18.0	INCR	1	3	25	M
BELT JCT	19.25	INCR	1	3	25	M,T
VAN YARD	24.25	INCR	1	3	25	B,Y
PRESTON	30.5	INCR	1	3	10	M
DEWEY	35.5	CSXT, INCR	1	3	10	M
CLINTON	49.5	CSXT	1	1	40	P
HILLSDALE	57.5	CSXT	1	1	40	M
WRO	63.0	CSXT	1	1	40	P,T
CAYUGA POWER STATION	71.5	CSXT	1	1	40	T
READ UPWARD FOR SOUTHBOUND						

SOURCE: Comprehensive Railroad Atlas of North America; compiled by Chad Pfitzer

MAP 2.6: FARMERSBURG MINE - CAYUGA POWER STATION

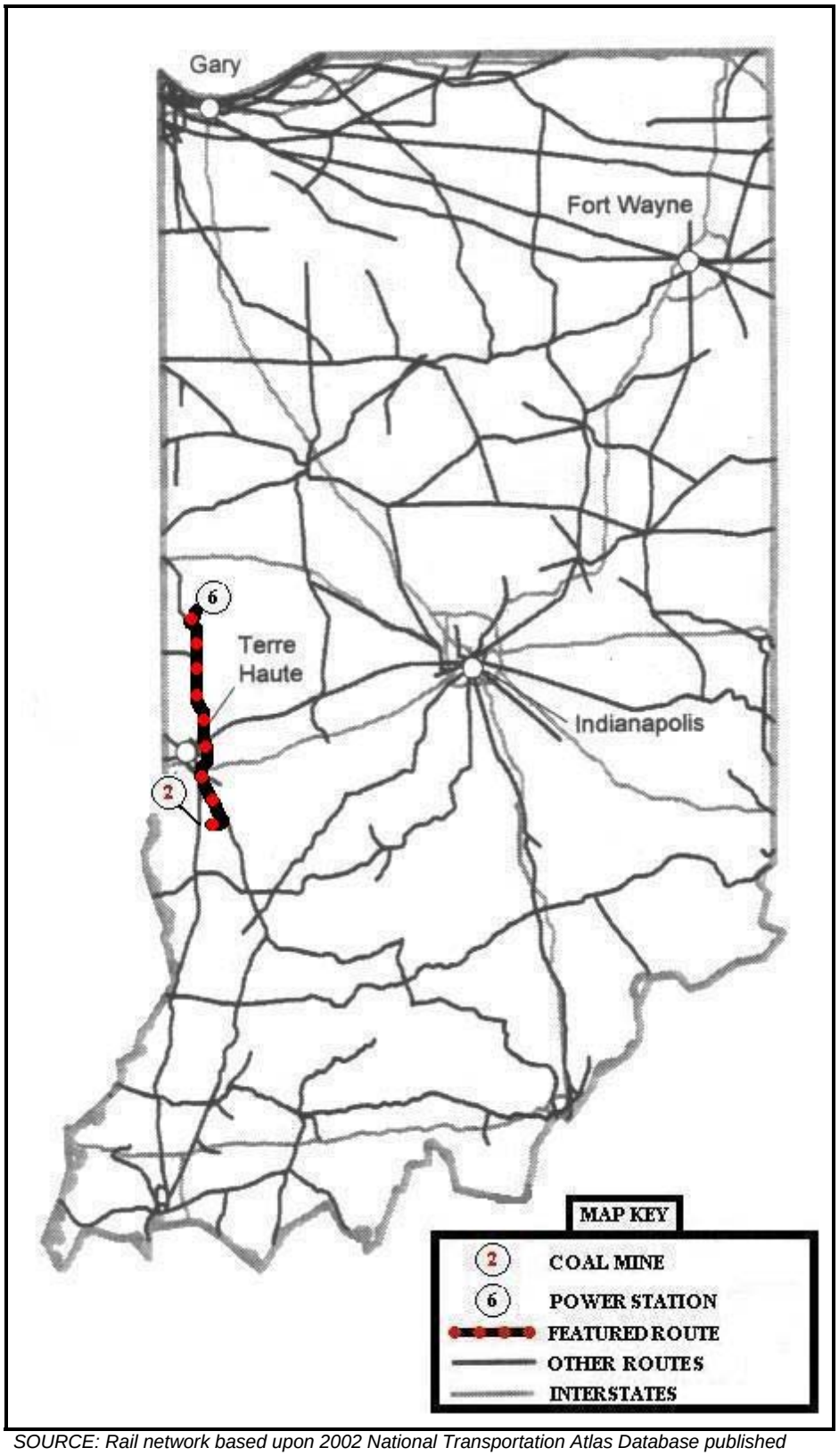

SOURCE: Rail network based upon 2002 National Transportation Atlas Database published by the U.S. DOT, Bureau of Transportation Statistics; additions by Chad Pfitzer

RAIL TRANSPORTATION SCENARIO 2.7:

FARMERSBURG MINE - MEROM POWER STATION

ORIGIN:

Mine Name: Farmersburg
Mine Operator: Black Beauty Coal Co.
2005 Production: 3,506,000 tons

Rail Service Provider: CSXT, (INCR)

DESTINATION:

Station Name: Merom
Plant Operator: HEREC
2004 Consumption: 2,899,000 tons
Scrubbed: Yes

Rail Service Provider: INCR

NOTE:

RAIL SERVICE PROVIDER:

-Italicization indicates the presence of trackage rights

-Parenthesis indicates a potential service provider within 15 miles

-Abbreviations:

AWW: Algers Winslow and Western Railway
CMPA: City of Madison Port Authority
CSXT: CSX Transportation
HOS: Hoosier Southern Railway
IN: State of Indiana
INCR: Indiana Coal Railroad
NS: Norfolk Southern Railroad

SCHEDULE 2.7: FARMERSBURG MINE - MEROM POWER STATION

STATION	MILEAGE	TRACK				NOTATIONS
		OWNER	NUMBER	CLASS	SPEED	
READ DOWNWARD FOR SOUTHBOUND						
KELLER	0.0	INCR	1	3	40	P,T
LATTA	5.0	INCR	1	3	20	B,E,T,Y
LINTON	9.0	INCR	1	3	20	A
BEEHUNTER	14.0	INCR	1	1	40	A
LINTON	20.0	INCR	1	3	20	A
DUGGER	26.25	INCR	1	3	40	-
CASS	28.0	INCR	1	3	40	-
SULLIVAN	25.0	INCR	1	3	40	A
MEROM POWER STATION	38.5	INCR	1	3	40	-
READ UPWARD FOR NORTHBOUND						

SOURCE: Comprehensive Railroad Atlas of North America; compiled by Chad Pfitzer

MAP 2.7: FARMERSBURG MINE - MEROM POWER STATION

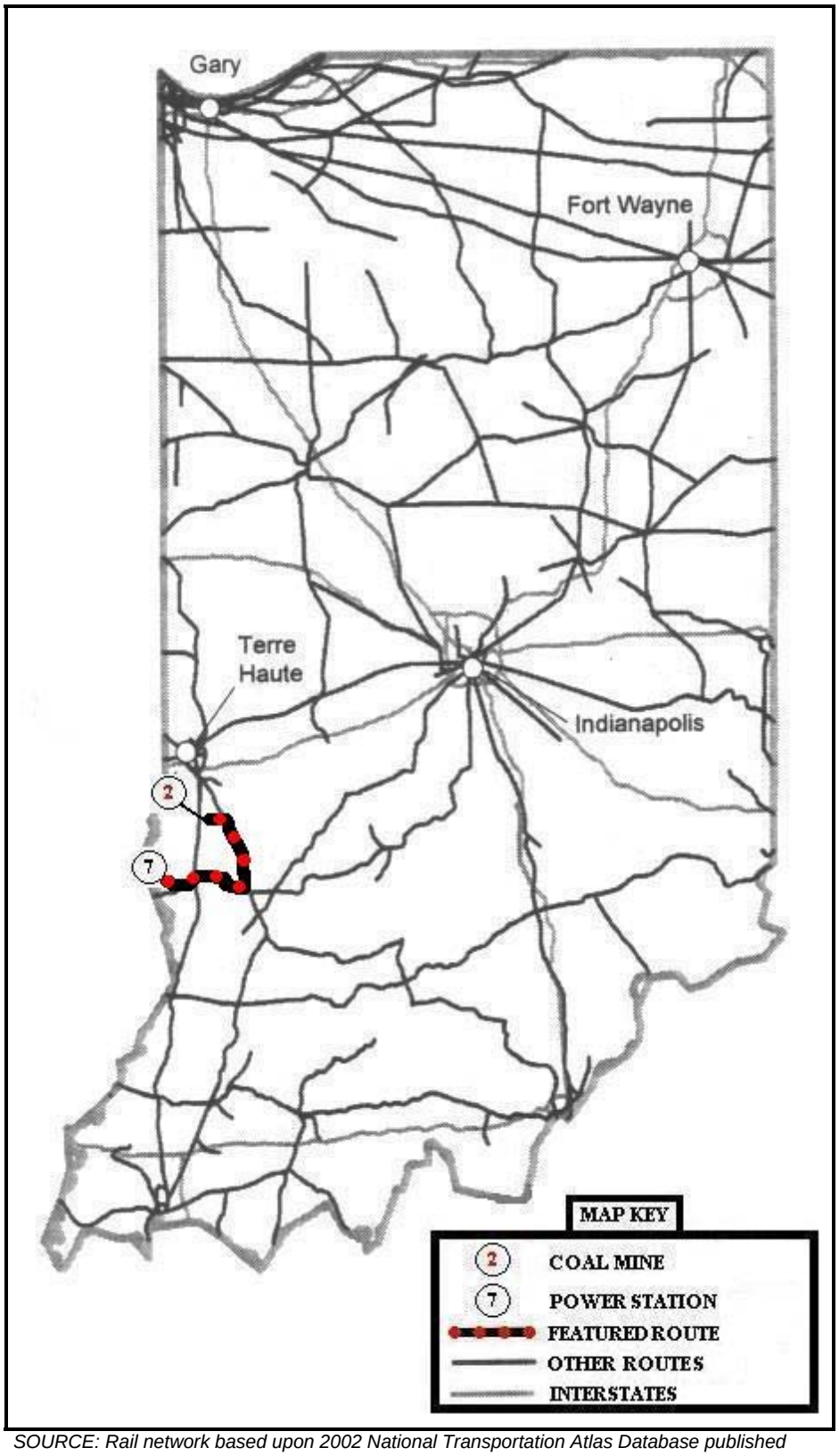

SOURCE: Rail network based upon 2002 National Transportation Atlas Database published by the U.S. DOT, Bureau of Transportation Statistics; additions by Chad Pfitzer

RAIL TRANSPORTATION SCENARIO 2.8:

FARMERSBURG MINE - TANNERS CREEK POWER STATION

ORIGIN:

Mine Name: Farmersburg
Mine Operator: Black Beauty Coal Co.
2005 Production: 3,506,000 tons

Rail Service Provider: CSXT, (INCR)

DESTINATION:

Station Name: Tanners Creek
Plant Operator: IMPCo, AEP
2004 Consumption: 2,581,000 tons
Scrubbed: No

Rail Service Provider: (CSXT)

NOTE:

RAIL SERVICE PROVIDER:

-Italicization indicates the presence of trackage rights

-Parenthesis indicates a potential service provider within 15 miles

-Abbreviations:

AWW: Algers Winslow and Western Railway
CMPA: City of Madison Port Authority
CSXT: CSX Transportation
HOS: Hoosier Southern Railway
IN: State of Indiana
INCR: Indiana Coal Railroad
NS: Norfolk Southern Railroad

SCHEDULE 2.8: FARMERSBURG MINE - TANNERS CREEK POWER STATION

STATION	MILEAGE	TRACK				NOTATIONS
		OWNER	NUMBER	CLASS	SPEED	
READ DOWNWARD FOR NORTHBOUND						
KELLER	0.0	INCR	1	3	40	P,T
LATTA	5.0	INCR	1	3	20	B,E,T,Y
LINTON	9.0	INCR	1	3	20	A
BEEHUNTER	14.0	INCR	1	1	40	A
ELNORA	20.0	INCR	1	1	40	A
ODON	26.0	INCR	1	3	40	-
CRANE	34.0	CSXT, INCR	1	3	40	Y
BEDFORD	58.0	CSXT	1	2	25	-
MITCHELL	68.0	CSXT	1	2	25	L, M, P, T
SPARKSVILLE	83.75	CSXT	1	1	40	L
MEDORA	88.0	CSXT	1	1	40	L, P
BROWNSTOWN	98.0	CSXT	1	1	40	L, P
SEYMOUR	108.0	CSXT	1	1	40	L, P
NORTH VERNON	61.0	CSXT	1	1	40	L
BUTLERVILLE	123.0	CSXT	1	1	40	L, P
OSGOOD	144.0	CSXT	1	1	40	L, P
MILAN	152.5	CSXT	1	1	40	L, P, T
COCHRAN JCT	166.25	CSXT	1	2	25	L
AURORA	170.0	CSXT	1	2	25	_
LAWRENCEBURG	174.0	CSXT	1	2	25	_
TANNERS CREEK POWER STATION	176.0	CSXT	1	2	25	T
READ UPWARD FOR SOUTHBOUND						

SOURCE: Comprehensive Railroad Atlas of North America; compiled by Chad Pfitzer

MAP 2.8: FARMERSBURG MINE - TANNERS CREEK POWER STATION

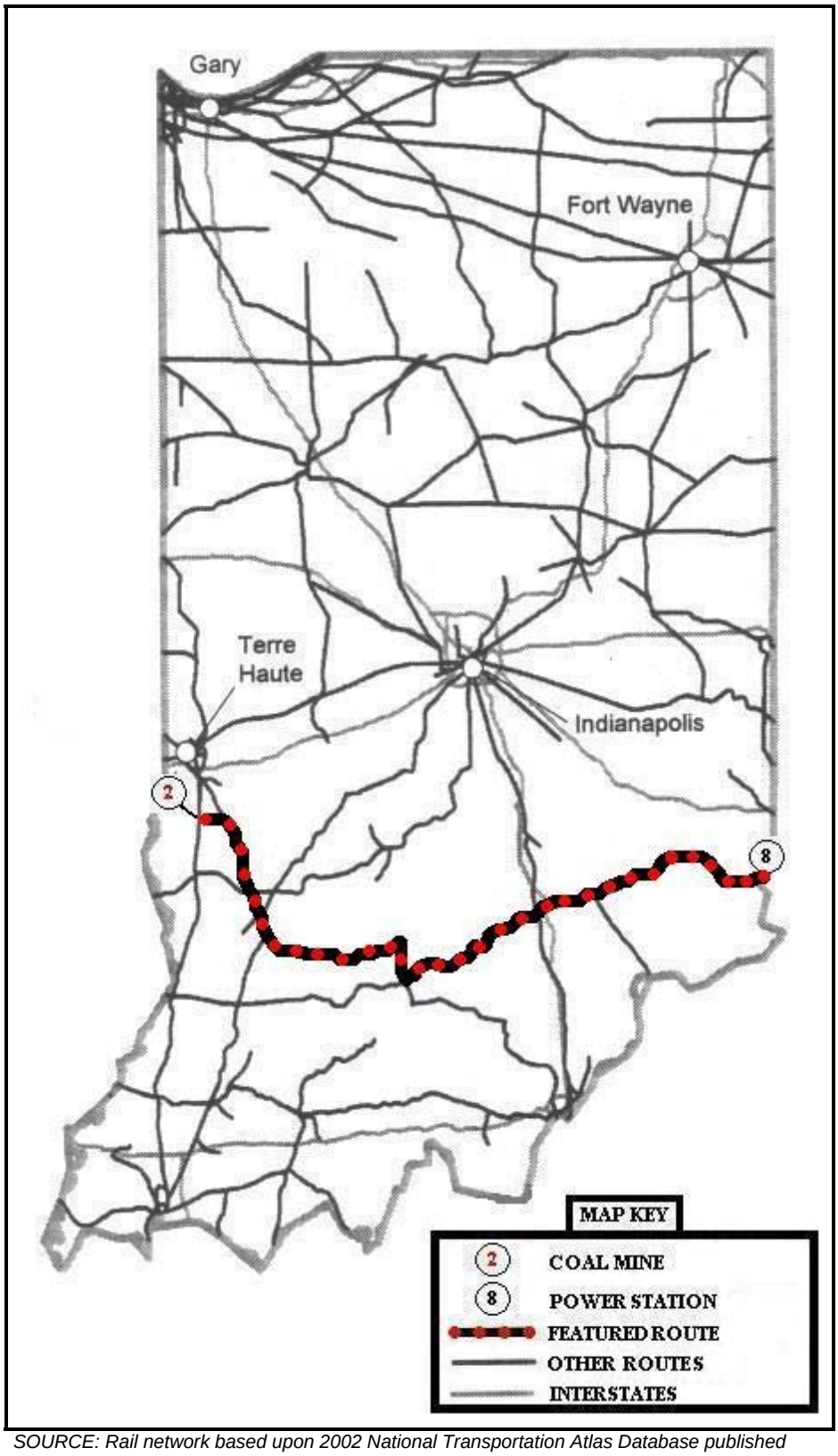

SOURCE: Rail network based upon 2002 National Transportation Atlas Database published by the U.S. DOT, Bureau of Transportation Statistics; additions by Chad Pfitzer

RAIL TRANSPORTATION SCENARIO 2.9:

FARMERSBURG MINE - HARDING STREET POWER STATION

ORIGIN:

Mine Name: Farmersburg
Mine Operator: Black Beauty Coal Co.
2005 Production: 3,506,000 tons

Rail Service Provider: CSXT, (INCR)

DESTINATION:

Station Name: Harding Street
Plant Operator: Duke Energy Indiana
2004 Consumption: 1,877,000 tons
Scrubbed: No

Rail Service Provider: INCR, *(CSX)*

NOTE:

RAIL SERVICE PROVIDER:

-Italicization indicates the presence of trackage rights

-Parenthesis indicates a potential service provider within 15 miles

-Abbreviations:

AWW: Algers Winslow and Western Railway
CMPA: City of Madison Port Authority
CSXT: CSX Transportation
HOS: Hoosier Southern Railway
IN: State of Indiana
INCR: Indiana Coal Railroad
NS: Norfolk Southern Railroad

SCHEDULE 2.9: FARMERSBURG MINE - HARDING STREET POWER STATION

STATION	MILEAGE	TRACK				NOTATIONS
		OWNER	NUMBER	CLASS	SPEED	
READ DOWNWARD FOR NORTHBOUND						
KELLER	0.0	INCR	1	3	40	P,T
LATTA	5.0	INCR	1	3	20	B,E,T,Y
LINTON	9.0	INCR	1	3	20	A
BEEHUNTER	14.0	INCR	1	1	40	A
SWITZ CITY	20.0	INCR	1	1	40	A
WORTHINGTON	27.0	INCR	1	1	40	P,Y
SPENCER	46.0	INCR	1	2	25	-
WHITAKER	58.5	INCR	1	1	40	P
MARTINSVILLE	68.5	INCR	1	1	40	-
MOORESVILLE	82.5	INCR	1	1	40	-
CP HOLT	95.0	IN, INCR	1	1	10	T
TRANSFER YARD	96.0	IN, INCR	2	1	10	Y
CP WOOD	96.5	CSXT, IN	2	1	10	M
SENATE AVENUE	98.5	CSXT, INCR	2	1	10	B,E,Y
STOUT	102.5	INCR	1	5	10	T
HARDING STREET POWER STATION	103.0	INCR	1	5	10	-
READ UPWARD FOR SOUTHBOUND						

SOURCE: Comprehensive Railroad Atlas of North America; compiled by Chad Pfitzer

MAP 2.9: FARMERSBURG MINE - HARDING STREET POWER STATION

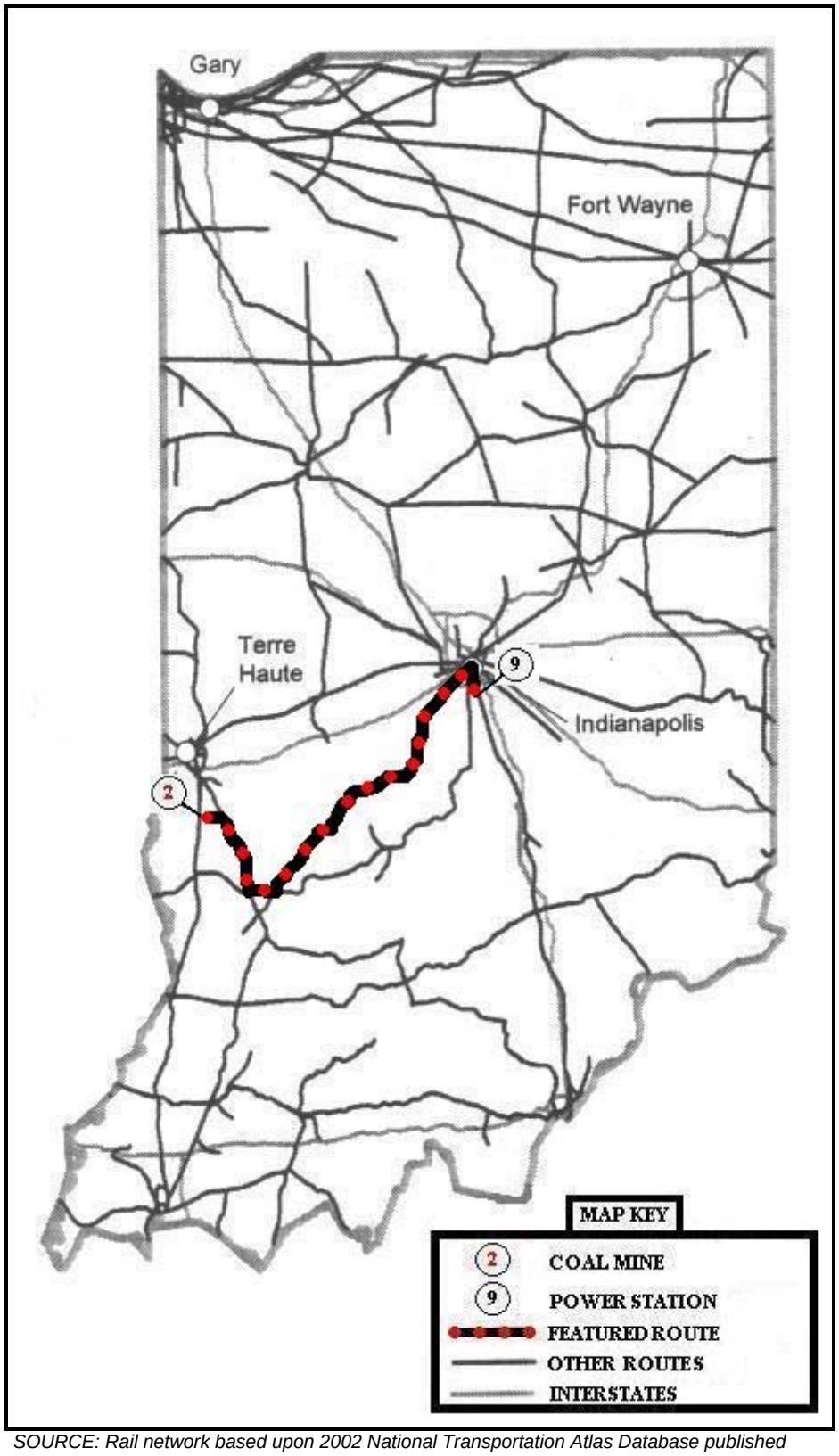

SOURCE: Rail network based upon 2002 National Transportation Atlas Database published by the U.S. DOT, Bureau of Transportation Statistics; additions by Chad Pfitzer

RAIL TRANSPORTATION SCENARIO 2.10:

FARMERSBURG MINE - WABASH RIVER POWER STATION

ORIGIN:

Mine Name: Farmersburg
Mine Operator: Black Beauty Coal Co.
2005 Production: 3,506,000 tons

Rail Service Provider: CSXT, (INCR)

DESTINATION:

Station Name: Wabash River
Plant Operator: Duke Energy Indiana
2004 Consumption: 2,247,000 tons
Scrubbed: Yes

Rail Service Provider: INCR

NOTE:

RAIL SERVICE PROVIDER:

-Italicization indicates the presence of trackage rights

-Parenthesis indicates a potential service provider within 15 miles

-Abbreviations:

AWW: Algers Winslow and Western Railway
CMPA: City of Madison Port Authority
CSXT: CSX Transportation
HOS: Hoosier Southern Railway
IN: State of Indiana
INCR: Indiana Coal Railroad
NS: Norfolk Southern Railroad

SCHEDULE 2.10: FARMERSBURG MINE - WABASH RIVER POWER STATION

STATION	MILEAGE	TRACK				NOTATIONS
		OWNER	NUMBER	CLASS	SPEED	
READ DOWNWARD FOR NORTHBOUND						
KELLER	79.0	INCR	1	3	40	P,T
SPRING HILL	97.0	INCR	1	3	25	M
BELT JCT	98.25	INCR	1	3	25	M,T
VAN YARD	103.25	INCR	1	3	25	B,Y
PRESTON	109.5	INCR	1	3	10	M
DEWEY	114.5	INCR	1	3	10	M
WABASH RIVER POWER STATION	119.0	INCR	1	3	10	T
READ UPWARD FOR SOUTHBOUND						

SOURCE: Comprehensive Railroad Atlas of North America; compiled by Chad Pfitzer

MAP 2.10: FARMERSBURG MINE - WABASH RIVER POWER STATION

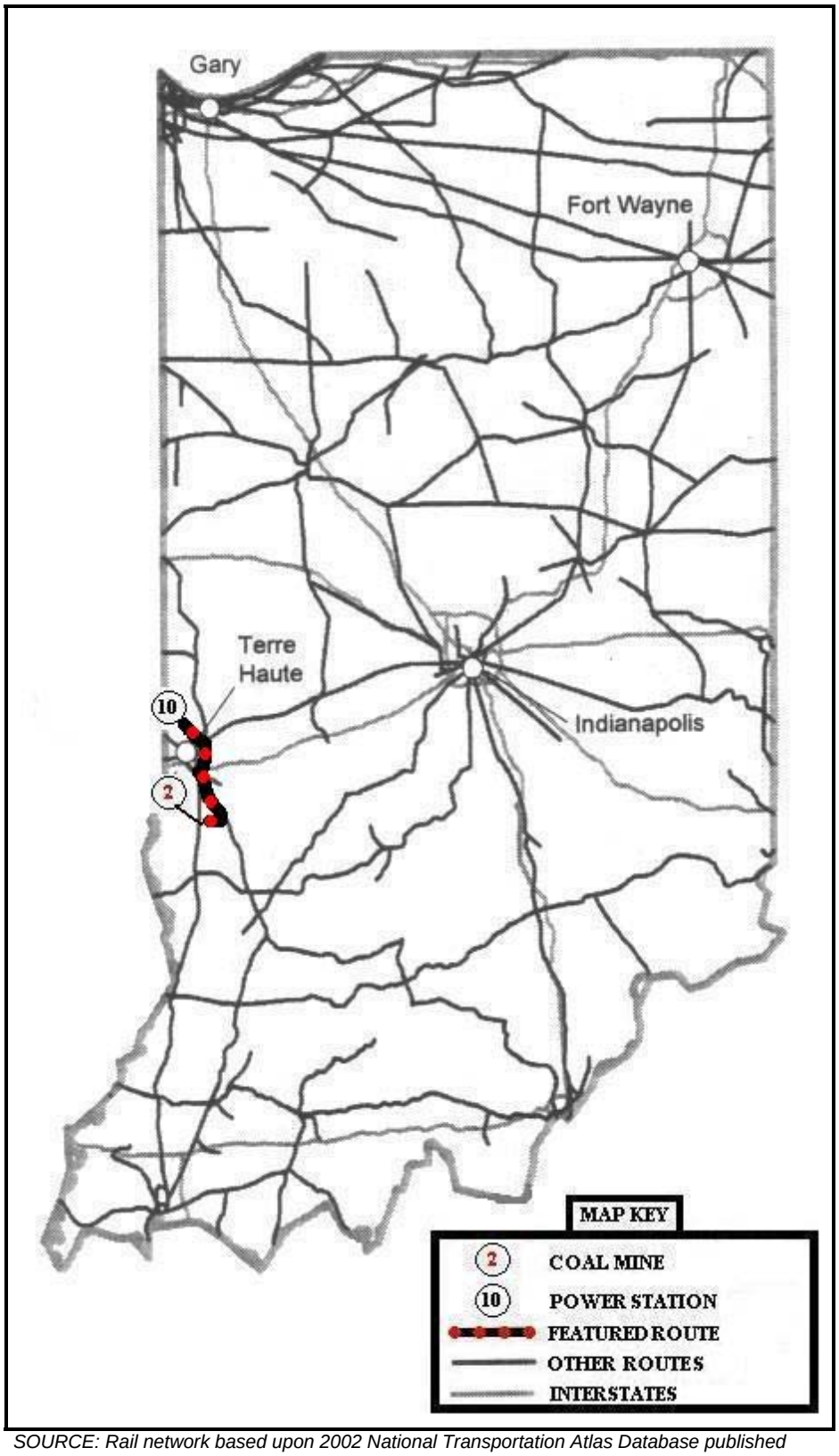

SOURCE: Rail network based upon 2002 National Transportation Atlas Database published by the U.S. DOT, Bureau of Transportation Statistics; additions by Chad Pfitzer

RAIL TRANSPORTATION SCENARIO 3.1:

GIBSON COUNTY MINE - GIBSON STATION POWER STATION

ORIGIN:

Mine Name: Gibson County
Mine Operator: Gibson County Coal, LLC
2005 Production: 3,506,000 tons

Rail Service Provider: CSXT, *INCR*, NS

DESTINATION:

Station Name: Gibson Station
Plant Operator: Duke Energy Indiana
2004 Consumption: 9,583,000 tons
Scrubbed: Yes

Rail Service Provider: INCR, NS

NOTE:

RAIL SERVICE PROVIDER:

-Italicization indicates the presence of trackage rights

-Parenthesis indicates a potential service provider within 15 miles

-Abbreviations:

AWW: Algers Winslow and Western Railway
CMPA: City of Madison Port Authority
CSXT: CSX Transportation
HOS: Hoosier Southern Railway
IN: State of Indiana
INCR: Indiana Coal Railroad
NS: Norfolk Southern Railroad

SCHEDULE 3.1: GIBSON COUNTY MINE - GIBSON STATION POWER STATION

STATION	MILEAGE	TRACK				NOTATIONS
		OWNER	NUMBER	CLASS	SPEED	
READ DOWNWARD FOR NORTHBOUND						
LYLE	0.0	NS	1	1	40	T
MT. CARMEL	5.0	NS	1	1	40	-
CAROL	11.0	NS	1	1	40	-
GIBSON STATION POWER STATION	12.0	NS	1	1	40	T
READ UPWARD FOR SOUTHBOUND						

SOURCE: Comprehensive Railroad Atlas of North America; compiled by Chad Pfitzer

MAP 3.1: GIBSON COUNTY MINE - GIBSON STATION POWER STATION

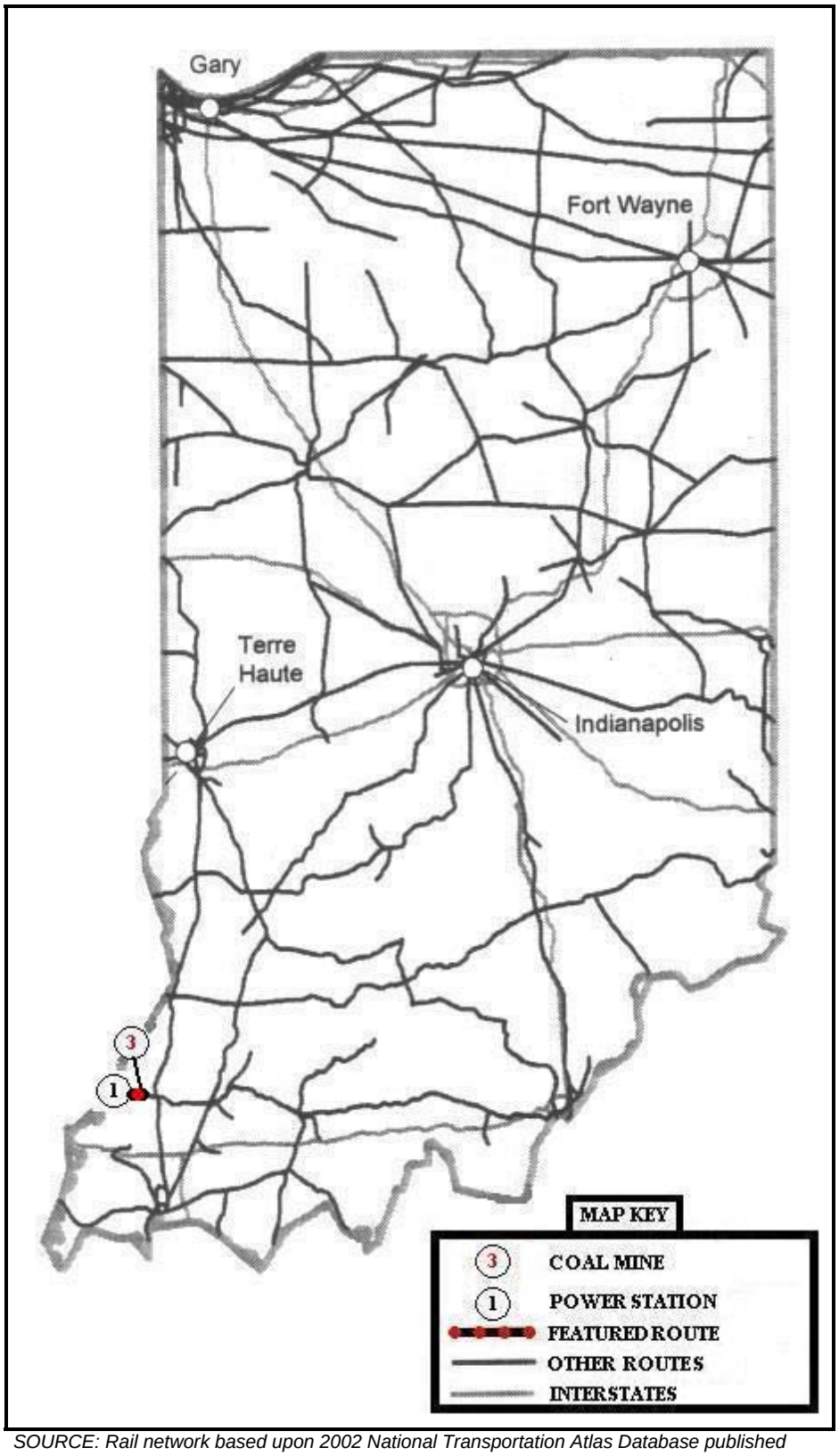

SOURCE: Rail network based upon 2002 National Transportation Atlas Database published by the U.S. DOT, Bureau of Transportation Statistics; additions by Chad Pfitzer

RAIL TRANSPORTATION SCENARIO 3.2:

GIBSON COUNTY MINE - ROCKPORT POWER STATION

ORIGIN:

Mine Name: Gibson County
Mine Operator: Gibson County Coal, LLC
2005 Production: 3,506,000 tons

Rail Service Provider: CSXT, *INCR*, NS

DESTINATION:

Station Name: Rockport
Plant Operator: IMPCo, AEP
2004 Consumption: 9,207,000 tons
Scrubbed: Yes

Rail Service Provider: (HOS), *(INCR)*

NOTE:

RAIL SERVICE PROVIDER:

-Italicization indicates the presence of trackage rights

-Parenthesis indicates a potential service provider within 15 miles

-Abbreviations:

AWW: Algers Winslow and Western Railway
CMPA: City of Madison Port Authority
CSXT: CSX Transportation
HOS: Hoosier Southern Railway
IN: State of Indiana
INCR: Indiana Coal Railroad
NS: Norfolk Southern Railroad

SCHEDULE 3.2: GIBSON COUNTY MINE - ROCKPORT POWER STATION

STATION	MILEAGE	TRACK				NOTATIONS
		OWNER	NUMBER	CLASS	SPEED	
READ DOWNWARD FOR SOUTHBOUND						
LYLE	0.0	NS	1	1	40	T
PRINCETON	6.0	NS	1	1	40	Y
OAKLAND CITY	20.0	INCR, NS	1	1	40	A
GRAY JCT	21.0	INCR	1	1	40	-
SOMERVILLE	24.0	INCR	1	1	40	T
BUCKSKIN	27.0	INCR	1	5	20	T
LYNNVILLE MINE	33.0	INCR	1	5	20	-
BOONVILLE WYE	43.5	INCR, NS	1	5	20	-
BOONVILLE	44.5	NS	1	5	20	-
ROCKPORT JCT	59.25	HOS, NS	1	5	20	-
ROCKPORT POWER STATION	74.00	HOS	1	5	20	T
READ UPWARD FOR NORTHBOUND						

SOURCE: Comprehensive Railroad Atlas of North America; compiled by Chad Pfitzer

MAP 3.2: GIBSON COUNTY MINE - ROCKPORT POWER STATION

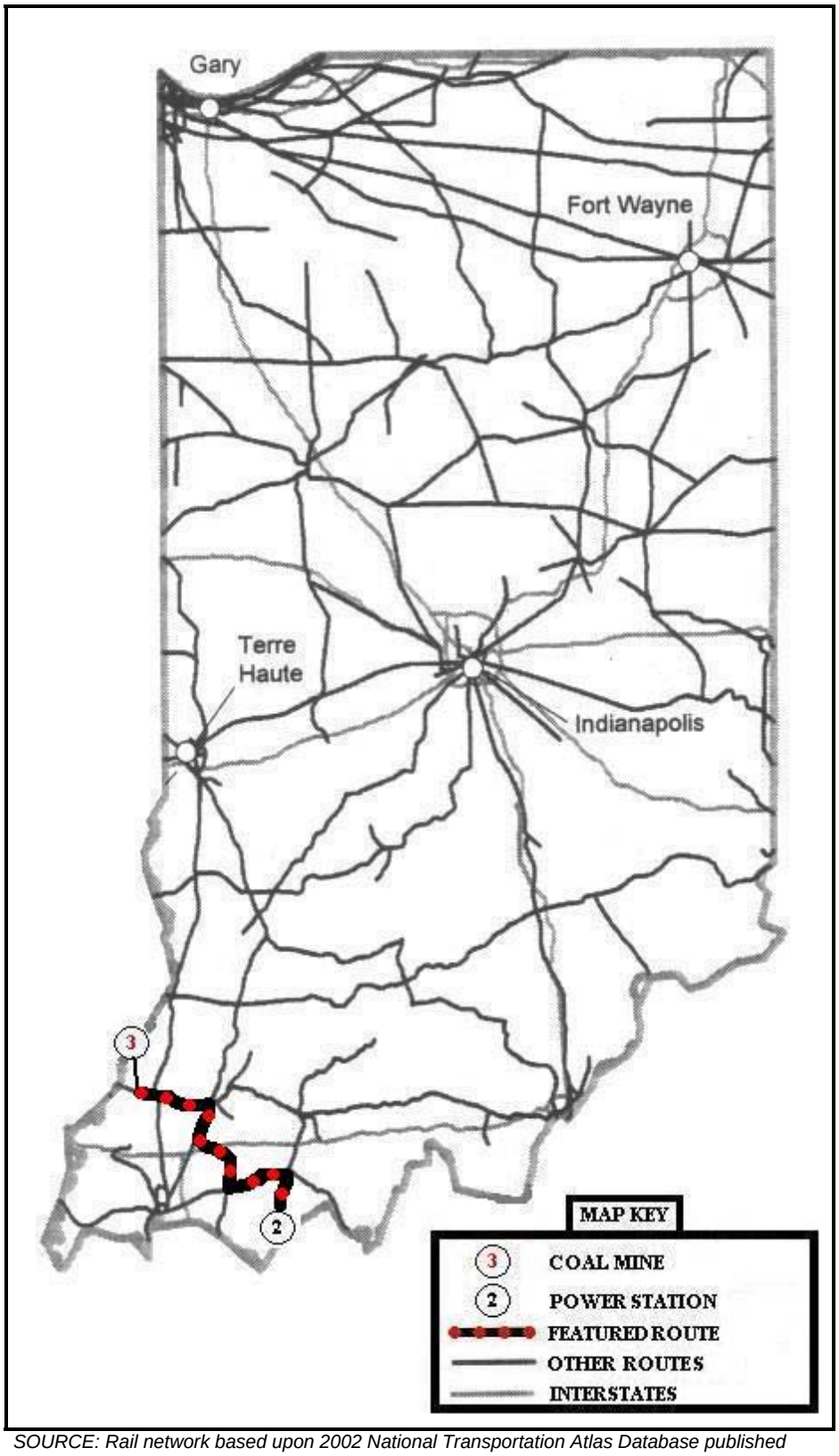

SOURCE: Rail network based upon 2002 National Transportation Atlas Database published by the U.S. DOT, Bureau of Transportation Statistics; additions by Chad Pfitzer

RAIL TRANSPORTATION SCENARIO 3.3:

GIBSON COUNTY MINE - RM SCHAHFER POWER STATION

ORIGIN:

Mine Name: Gibson County
Mine Operator: Gibson County Coal, LLC
2005 Production: 3,506,000 tons

Rail Service Provider: CSXT, *INCR*, NS

DESTINATION:

Station Name: RM Schahfer
Plant Operator: NIPSCo
2004 Consumption: 5,026,000 tons
Scrubbed: Yes

Rail Service Provider: NS, *INCR*

NOTE:

RAIL SERVICE PROVIDER:

-Italicization indicates the presence of trackage rights

-Parenthesis indicates a potential service provider within 15 miles

-Abbreviations:

AWW: Algers Winslow and Western Railway
CMPA: City of Madison Port Authority
CSXT: CSX Transportation
HOS: Hoosier Southern Railway
IN: State of Indiana
INCR: Indiana Coal Railroad
NS: Norfolk Southern Railroad

SCHEDULE 3.3: GIBSON COUNTY MINE - RM SCHAHFER POWER STATION

STATION	MILEAGE	TRACK				NOTATIONS
		OWNER	NUMBER	CLASS	SPEED	
READ DOWNWARD FOR NORTHBOUND						
LYLE	0.0	NS	1	1	40	T
PRINCETON	6.0	NS	1	1	40	Y
OAKLAND CITY	20.0	INCR, NS	1	1	40	A
ASHBY YARD	30.5	INCR	1	1	40	B,E,Y
PETERSBURG	32.0	INCR	1	1	40	-
CHAPPEL	49.0	INCR	1	1	40	M
ELNORA	68.0	INCR	1	1	40	A
BEEHUNTER	74.0	INCR	1	1	40	A
SWITZ CITY	81.0	INCR	1	1	40	A
WORTHINGTON	88.0	INCR	1	1	40	P,Y
SPENCER	107.0	INCR	1	2	25	-
WHITAKER	119.5	INCR	1	1	40	P
MARTINSVILLE	129.5	INCR	1	1	40	-
MOORESVILLE	143.5	INCR	1	1	40	-
CP HOLT	156.0	IN, INCR	1	1	10	T
CP HUNT	169.75	IN	1	2	10	-
CP CLERMONT	172.75	IN	1	2	20	++
BROWNSBURG	176.5	IN	1	1	40	-
CRAWFORSVILLE	206.5	IN	1	1	40	++
LINDEN	216.0	IN	1	1	40	L, P
LAFAYETTE JCT	231.0	IN	1	1	10	M
LAFAYETTE STATION	232.0	IN	1	1	10	+,++
LAFAYETTE YARD	234.0	IN	1	1	10	Y
BROOKSTON	246.5	IN	1	1	60	P
CHALMERS	250.5	IN	1	1	60	L
REYNOLDS	257.25	IN	1	1	60	A
MONON	264.25	IN	1	1	60	L,Y
RENSSELAER	279.25	IN	1	1	60	P,+,++
SURREY	285.0	IN	1	1	60	L,P
ROSE LAWN	297.0	IN	1	1	60	L,P
SHELBY	301.0	IN, NS	1	1	60	A
RM SCHAHFER POWER STATION	319.0	NS	1	5	40	T
READ UPWARD FOR SOUTHBOUND						

SOURCE: Comprehensive Railroad Atlas of North America; compiled by Chad Pfitzer

MAP 3.3: GIBSON COUNTY MINE - RM SCHAHFER POWER STATION

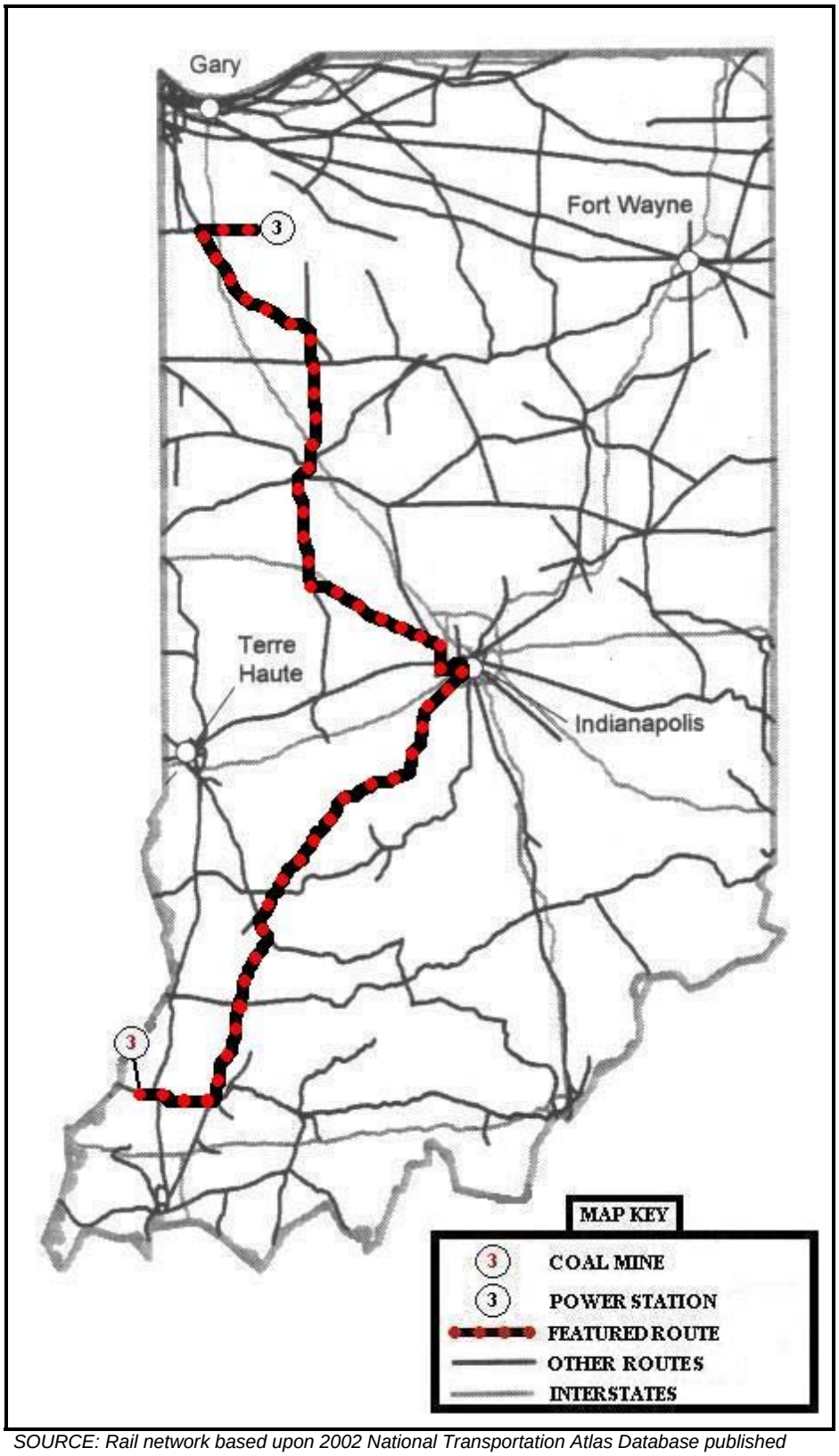

SOURCE: Rail network based upon 2002 National Transportation Atlas Database published by the U.S. DOT, Bureau of Transportation Statistics; additions by Chad Pfitzer

RAIL TRANSPORTATION SCENARIO 3.4:

GIBSON COUNTY MINE- PETERSBURG POWER STATION

ORIGIN:

Mine Name: Gibson County
Mine Operator: Gibson County Coal, LLC
2005 Production: 3,506,000 tons

Rail Service Provider: CSXT, *INCR*, NS

DESTINATION:

Station Name: Petersburg
Plant Operator: PSI Energy
2004 Consumption: 5,213,000 tons
Scrubbed: Yes

Rail Service Provider: INCR

NOTE:

RAIL SERVICE PROVIDER:

-Italicization indicates the presence of trackage rights

-Parenthesis indicates a potential service provider within 15 miles

-Abbreviations:

AWW: Algers Winslow and Western Railway
CMPA: City of Madison Port Authority
CSXT: CSX Transportation
HOS: Hoosier Southern Railway
IN: State of Indiana
INCR: Indiana Coal Railroad
NS: Norfolk Southern Railroad

SCHEDULE 3.4: GIBSON COUNTY MINE- PETERSBURG POWER STATION

STATION	MILEAGE	TRACK				NOTATIONS
		OWNER	NUMBER	CLASS	SPEED	
READ DOWNWARD FOR NORTHBOUND						
LYLE	0.0	NS	1	1	40	T
PRINCETON	6.0	NS	1	1	40	Y
OAKLAND CITY	20.0	INCR, NS	1	1	40	A
ASHBY YARD	30.5	INCR	1	1	40	B,E,Y
PETERSBURG	32.0	INCR	1	1	40	-
PETERSBURG POWER STATION	34.0	INCR	1	1	40	T
READ UPWARD FOR SOUTHBOUND						

SOURCE: Comprehensive Railroad Atlas of North America; compiled by Chad Pfitzer

MAP 3.4: GIBSON COUNTY MINE- PETERSBURG POWER STATION

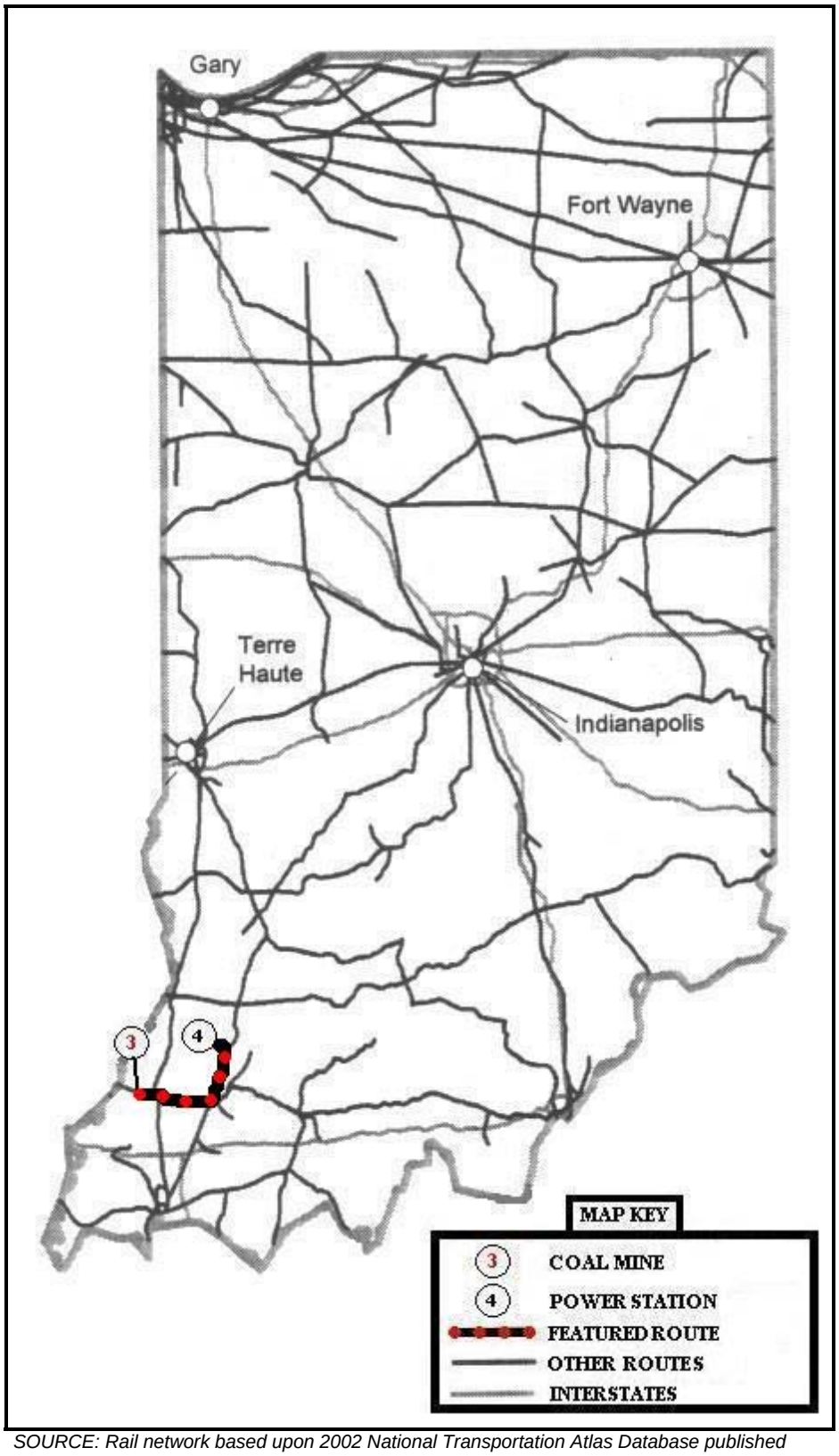

SOURCE: Rail network based upon 2002 National Transportation Atlas Database published by the U.S. DOT, Bureau of Transportation Statistics; additions by Chad Pfitzer

RAIL TRANSPORTATION SCENARIO 3.5:

GIBSON COUNTY MINE - CLIFTY CREEK POWER STATION

ORIGIN:

Mine Name: Gibson County
Mine Operator: Gibson County Coal, LLC
2005 Production: 3,506,000 tons

Rail Service Provider: CSXT, *INCR*, NS

DESTINATION:

Station Name: Clifty Creek
Plant Operator: IKECorp
2004 Consumption: 4,470,000 tons
Scrubbed: No

Rail Service Provider: (CMPA)

NOTE:

RAIL SERVICE PROVIDER:

-Italicization indicates the presence of trackage rights

-Parenthesis indicates a potential service provider within 15 miles

-Abbreviations:

AWW: Algers Winslow and Western Railway
CMPA: City of Madison Port Authority
CSXT: CSX Transportation
HOS: Hoosier Southern Railway
IN: State of Indiana
INCR: Indiana Coal Railroad
NS: Norfolk Southern Railroad

SCHEDULE 3.5: GIBSON COUNTY MINE - CLIFTY CREEK POWER STATION

STATION	MILEAGE	TRACK				NOTATIONS
		OWNER	NUMBER	CLASS	SPEED	
READ DOWNWARD FOR NORTHBOUND						
LYLE	0.0	NS	1	1	40	T
PRINCETON	6.0	NS	1	1	40	Y
OAKLAND CITY	20.0	INCR, NS	1	1	40	A
ASHBY YARD	30.5	INCR	1	1	40	B,E,Y
PETERSBURG	32.0	INCR	1	1	40	-
CHAPPEL	49.0	INCR	1	1	40	M
ELNORA	68.0	INCR	1	1	40	A
ODON	74.0	INCR	1	3	40	-
CRANE	82.0	CSXT, INCR	1	3	40	Y
BEDFORD	106.0	CSXT	1	2	25	-
MITCHELL	116.0	CSXT	1	2	25	L, M, P, T
SPARKSVILLE	131.75	CSXT	1	1	40	L
MEDORA	136.0	CSXT	1	1	40	L, P
BROWNSTOWN	145.0	CSXT	1	1	40	L, P
SEYMOUR	156.0	CSXT	1	1	40	L, P
NORTH VERNON	171.0	CMPA, CSXT	1	1	40	L
MADISON	195.0	CMPA	1	5	25	T
READ UPWARD FOR SOUTHBOUND						

SOURCE: Comprehensive Railroad Atlas of North America; compiled by Chad Pfitzer

MAP 3.5: GIBSON COUNTY MINE - CLIFTY CREEK POWER STATION

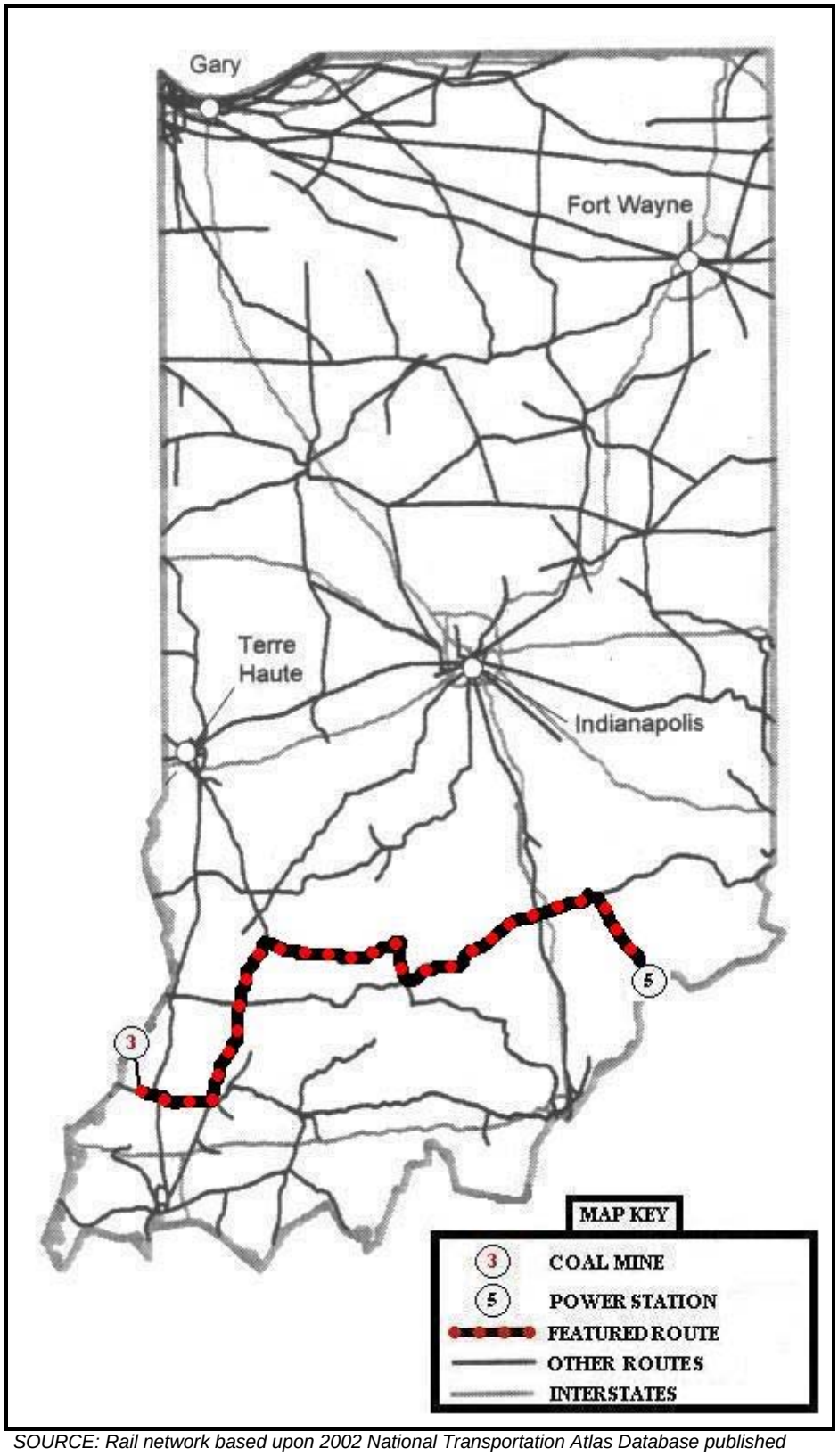

SOURCE: Rail network based upon 2002 National Transportation Atlas Database published by the U.S. DOT, Bureau of Transportation Statistics; additions by Chad Pfitzer

RAIL TRANSPORTATION SCENARIO 3.6:

GIBSON COUNTY MINE - CAYUGA POWER STATION

ORIGIN:

Mine Name: Gibson County
Mine Operator: Gibson County Coal, LLC
2005 Production: 3,506,000 tons

Rail Service Provider: CSXT, *INCR*, NS

DESTINATION:

Station Name: Cayuga
Plant Operator: Duke Energy Indiana
2004 Consumption: 3,185,000 tons
Scrubbed: No

Rail Service Provider: CSXT, *INCR*

NOTE:

RAIL SERVICE PROVIDER:

-Italicization indicates the presence of trackage rights

-Parenthesis indicates a potential service provider within 15 miles

-Abbreviations:

AWW: Algers Winslow and Western Railway
CMPA: City of Madison Port Authority
CSXT: CSX Transportation
HOS: Hoosier Southern Railway
IN: State of Indiana
INCR: Indiana Coal Railroad
NS: Norfolk Southern Railroad

SCHEDULE 3.6: GIBSON COUNTY MINE - CAYUGA POWER STATION

STATION	MILEAGE	TRACK				NOTATIONS
		OWNER	NUMBER	CLASS	SPEED	
READ DOWNWARD FOR NORTHBOUND						
LYLE	0.0	NS	1	1	40	T
PRINCETON	6.0	NS	1	1	40	Y
OAKLAND CITY	20.0	INCR, NS	1	1	40	A
ASHBY YARD	30.5	INCR	1	1	40	B,E,Y
PETERSBURG	32.0	INCR	1	1	40	-
CHAPPEL	49.0	INCR	1	1	40	M
ELNORA	68.0	INCR	1	1	40	A
BEEHUNTER	74.0	INCR	1	1	40	A
LINTON	80.0	INCR	1	3	20	A
LATTA	89.0	INCR	1	3	20	B,E,T,Y
KELLER	94.0	INCR	1	3	40	P
SPRING HILL	112.0	INCR	1	3	25	M
BELT JCT	113.25	INCR	1	3	25	M,T
VAN YARD	118.25	INCR	1	3	25	B,Y
PRESTON	124.5	INCR	1	3	10	M
DEWEY	129.5	CSXT, INCR	1	3	10	M
CLINTON	143.5	CSXT	1	1	40	P
HILLSDALE	151.5	CSXT	1	1	40	M
WRO	157.0	CSXT	1	1	40	P,T
CAYUGA POWER STATION	165.5	CSXT	1	1	40	T
READ UPWARD FOR SOUTHBOUND						

SOURCE: Comprehensive Railroad Atlas of North America; compiled by Chad Pfitzer

MAP 3.6: GIBSON COUNTY MINE - CAYUGA POWER STATION

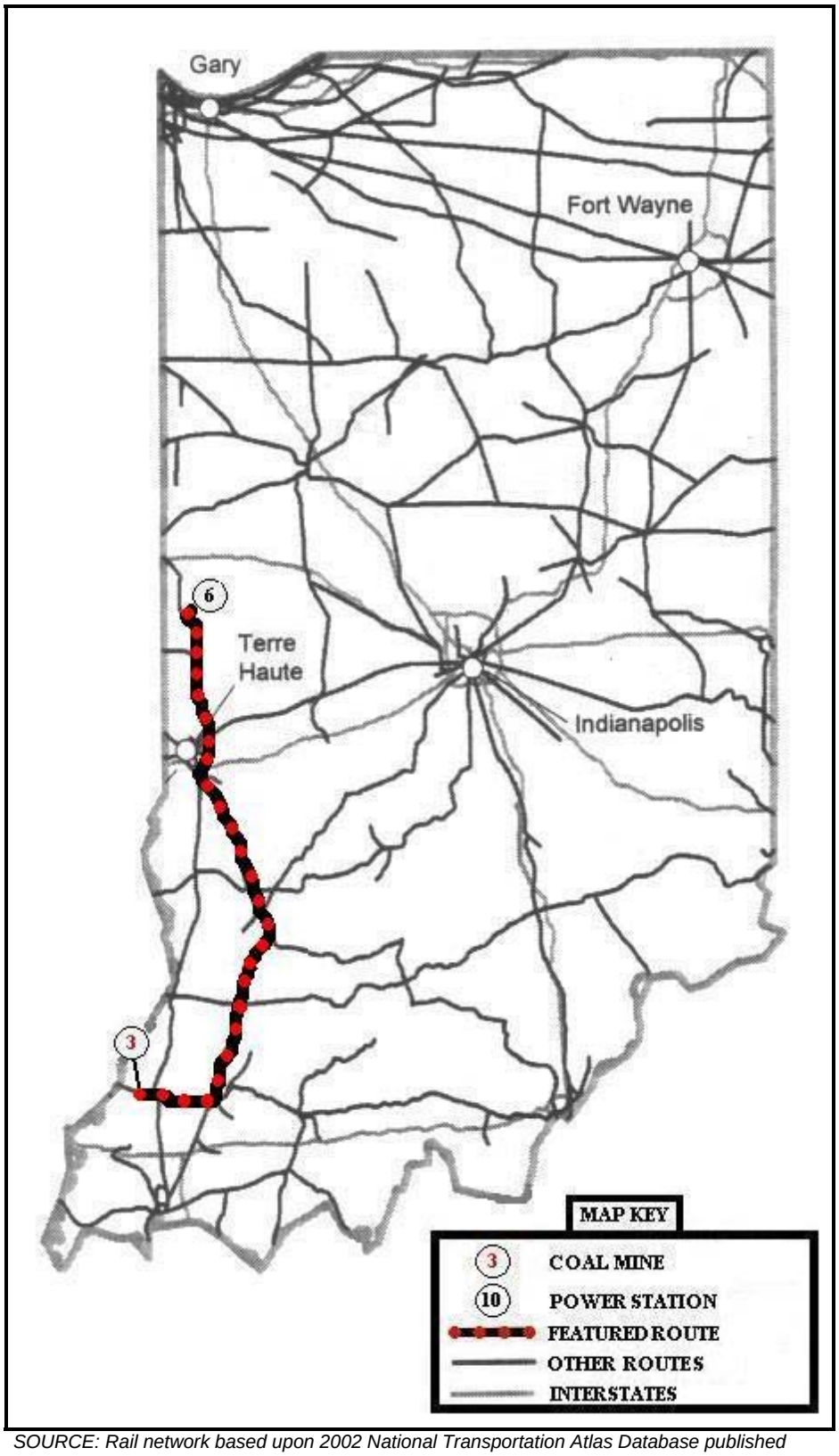

SOURCE: Rail network based upon 2002 National Transportation Atlas Database published by the U.S. DOT, Bureau of Transportation Statistics; additions by Chad Pfitzer

RAIL TRANSPORTATION SCENARIO 3.7:

GIBSON COUNTY MINE - MEROM POWER STATION

ORIGIN:

Mine Name: Gibson County
Mine Operator: Gibson County Coal, LLC
2005 Production: 3,506,000 tons

Rail Service Provider: CSXT, *INCR*, NS

DESTINATION:

Station Name: Merom
Plant Operator: HEREC
2004 Consumption: 2,899,000 tons
Scrubbed: Yes

Rail Service Provider: INCR

NOTE:

RAIL SERVICE PROVIDER:

-Italicization indicates the presence of trackage rights

-Parenthesis indicates a potential service provider within 15 miles

-Abbreviations:

AWW: Algers Winslow and Western Railway
CMPA: City of Madison Port Authority
CSXT: CSX Transportation
HOS: Hoosier Southern Railway
IN: State of Indiana
INCR: Indiana Coal Railroad
NS: Norfolk Southern Railroad

SCHEDULE 3.7: GIBSON COUNTY MINE - MEROM POWER STATION

STATION	MILEAGE	TRACK				NOTATIONS
		OWNER	NUMBER	CLASS	SPEED	
READ DOWNWARD FOR NORTHBOUND						
LYLE	0.0	NS	1	1	40	T
PRINCETON	6.0	NS	1	1	40	Y
OAKLAND CITY	20.0	INCR, NS	1	1	40	A
ASHBY YARD	30.5	INCR	1	1	40	B,E,Y
PETERSBURG	32.0	INCR	1	1	40	-
CHAPPEL	49.0	INCR	1	1	40	M
ELNORA	68.0	INCR	1	1	40	A
BEEHUNTER	74.0	INCR	1	1	40	A
LINTON	79.0	INCR	1	3	20	A
DUGGER	86.25	INCR	1	3	40	-
CASS	88.0	INCR	1	3	40	-
SULLIVAN	95.0	INCR	1	3	40	A
MEROM POWER STATION	98.5	INCR	1	3	40	-
READ UPWARD FOR SOUTHBOUND						

SOURCE: Comprehensive Railroad Atlas of North America; compiled by Chad Pfitzer

MAP 3.7: GIBSON COUNTY MINE - MEROM POWER STATION

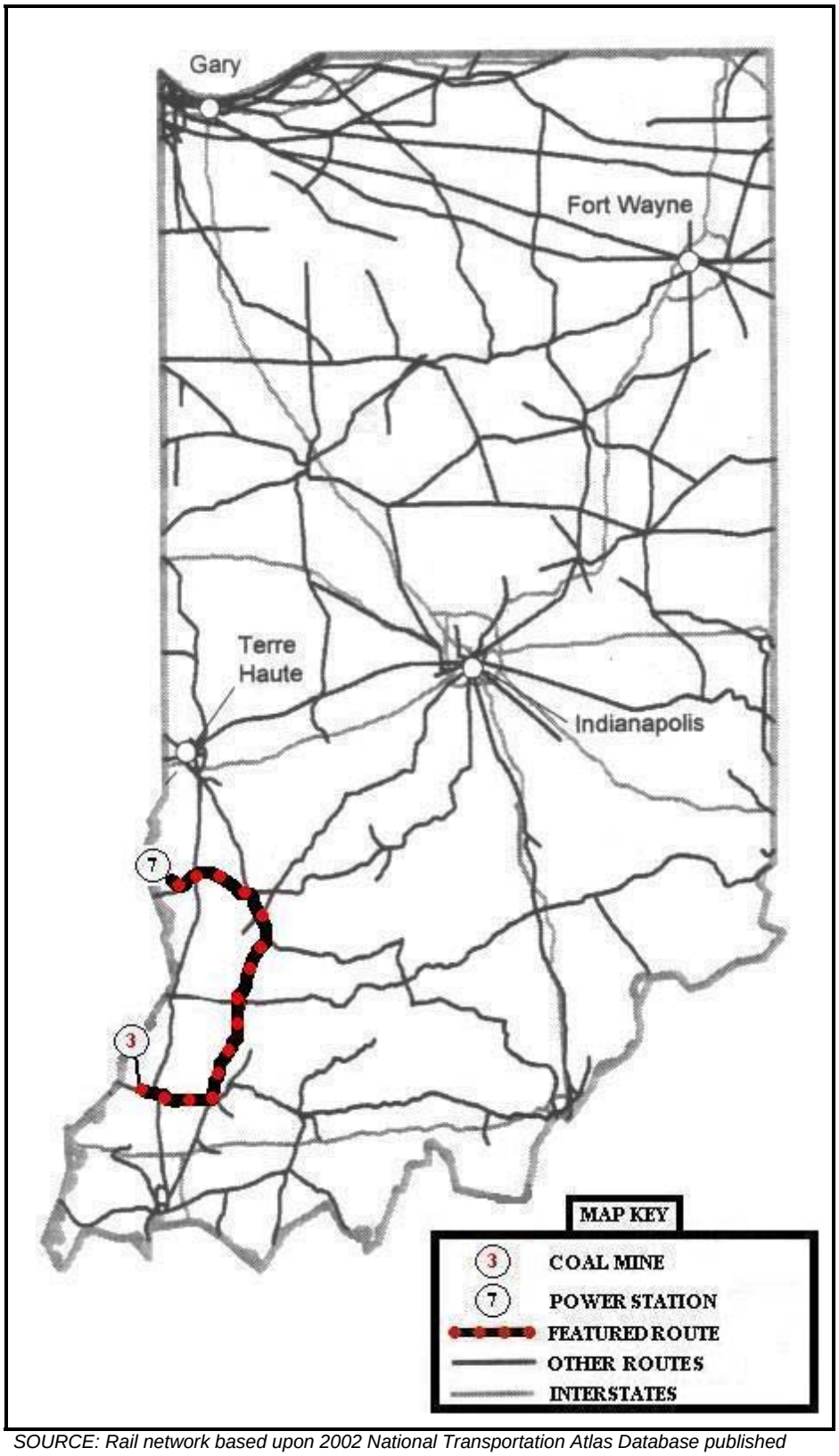

SOURCE: Rail network based upon 2002 National Transportation Atlas Database published by the U.S. DOT, Bureau of Transportation Statistics; additions by Chad Pfitzer

RAIL TRANSPORTATION SCENARIO 3.8:

GIBSON COUNTY MINE - TANNERS CREEK POWER STATION

ORIGIN:

Mine Name: Gibson County
Mine Operator: Gibson County Coal, LLC
2005 Production: 3,506,000 tons

Rail Service Provider: CSXT, *INCR*, NS

DESTINATION:

Station Name: Tanners Creek
Plant Operator: IMPCo, AEP
2004 Consumption: 2,581,000 tons
Scrubbed: No

Rail Service Provider: (CSXT)

NOTE:

RAIL SERVICE PROVIDER:

-Italicization indicates the presence of trackage rights

-Parenthesis indicates a potential service provider within 15 miles

-Abbreviations:

AWW: Algers Winslow and Western Railway
CMPA: City of Madison Port Authority
CSXT: CSX Transportation
HOS: Hoosier Southern Railway
IN: State of Indiana
INCR: Indiana Coal Railroad
NS: Norfolk Southern Railroad

SCHEDULE: 3.8 GIBSON COUNTY MINE - TANNERS CREEK POWER STATION

STATION	MILEAGE	TRACK				NOTATIONS
		OWNER	NUMBER	CLASS	SPEED	
READ DOWNWARD FOR NORTHBOUND						
LYLE	0.0	NS	1	1	40	T
PRINCETON	6.0	NS	1	1	40	Y
OAKLAND CITY	20.0	INCR, NS	1	1	40	A
ASHBY YARD	30.5	INCR	1	1	40	B,E,Y
PETERSBURG	32.0	INCR	1	1	40	-
CHAPPEL	49.0	INCR	1	1	40	M
ELNORA	68.0	INCR	1	1	40	A
ODON	53.0	INCR	1	3	40	-
CRANE	74.0	CSXT, INCR	1	3	40	Y
BEDFORD	106.0	CSXT	1	2	25	-
MITCHELL	116.0	CSXT	1	2	25	L, M, P, T
SPARKSVILLE	131.75	CSXT	1	1	40	L
MEDORA	136.0	CSXT	1	1	40	L, P
BROWNSTOWN	146.0	CSXT	1	1	40	L, P
SEYMOUR	156.0	CSXT	1	1	40	L, P
NORTH VERNON	171.0	CSXT	1	1	40	L
BUTLERVILLE	179.0	CSXT	1	1	40	L, P
OSGOOD	200.0	CSXT	1	1	40	L, P
MILAN	208.5	CSXT	1	1	40	L, P, T
COCHRAN JCT	222.25	CSXT	1	2	25	L
AURORA	226.0	CSXT	1	2	25	_
LAWRENCEBURG	230.0	CSXT	1	2	25	_
TANNERS CREEK POWER STATION	232.0	CSXT	1	2	25	T
READ UPWARD FOR SOUTHBOUND						

SOURCE: Comprehensive Railroad Atlas of North America; compiled by Chad Pfitzer

MAP 3.8: GIBSON COUNTY MINE - TANNERS CREEK POWER STATION

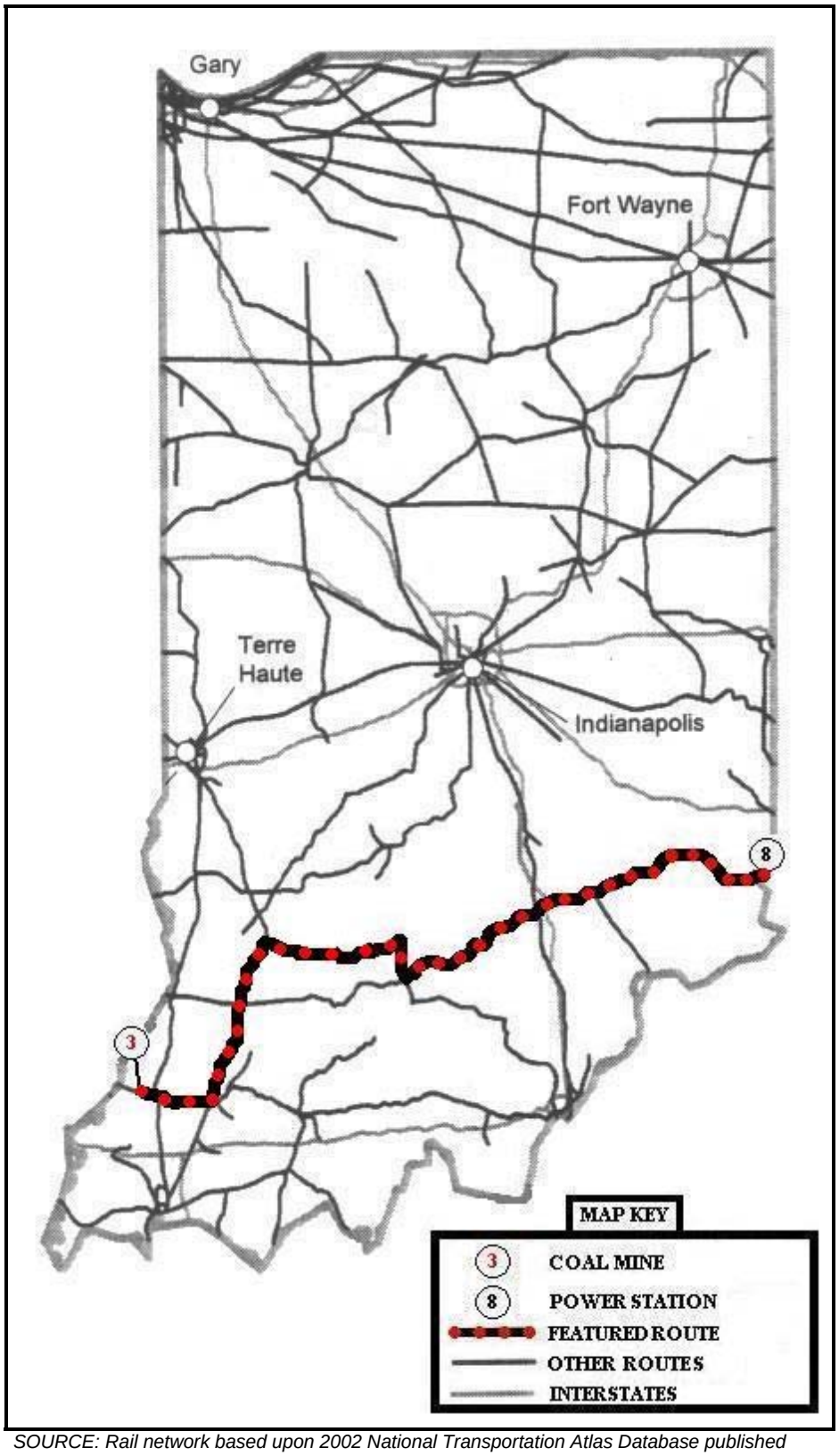

SOURCE: Rail network based upon 2002 National Transportation Atlas Database published by the U.S. DOT, Bureau of Transportation Statistics; additions by Chad Pfitzer

RAIL TRANSPORTATION SCENARIO 3.9:

GIBSON COUNTY MINE - HARDING STREET POWER STATION

ORIGIN:

Mine Name: Gibson County
Mine Operator: Gibson County Coal, LLC
2005 Production: 3,506,000 tons

Rail Service Provider: CSXT, *INCR*, NS

DESTINATION:

Station Name: Harding Street
Plant Operator: Duke Energy Indiana
2004 Consumption: 1,877,000 tons
Scrubbed: No

Rail Service Provider: INCR, *(CSX)*

NOTE:

RAIL SERVICE PROVIDER:

-Italicization indicates the presence of trackage rights

-Parenthesis indicates a potential service provider within 15 miles

-Abbreviations:

AWW: Algers Winslow and Western Railway
CMPA: City of Madison Port Authority
CSXT: CSX Transportation
HOS: Hoosier Southern Railway
IN: State of Indiana
INCR: Indiana Coal Railroad
NS: Norfolk Southern Railroad

SCHEDULE 3.9: GIBSON COUNTY MINE - HARDING STREET POWER STATION

STATION	MILEAGE	TRACK				NOTATIONS
		OWNER	NUMBER	CLASS	SPEED	
READ DOWNWARD FOR NORTHBOUND						
LYLE	0.0	NS	1	1	40	T
PRINCETON	6.0	NS	1	1	40	Y
OAKLAND CITY	20.0	INCR, NS	1	1	40	A
ASHBY YARD	30.5	INCR	1	1	40	B,E,Y
PETERSBURG	32.0	INCR	1	1	40	-
CHAPPEL	49.0	INCR	1	1	40	M
ELNORA	68.0	INCR	1	1	40	A
BEEHUNTER	74.0	INCR	1	1	40	A
SWITZ CITY	81.0	INCR	1	1	40	A
WORTHINGTON	88.0	INCR	1	1	40	P,Y
SPENCER	107.0	INCR	1	2	25	-
WHITAKER	119.5	INCR	1	1	40	P
MARTINSVILLE	129.5	INCR	1	1	40	-
MOORESVILLE	143.5	INCR	1	1	40	-
CP HOLT	156.0	IN, INCR	1	1	10	T
TRANSFER YARD	157.0	IN, INCR	2	1	10	Y
CP WOOD	157.5	CSXT, IN	2	1	10	M
SENATE AVENUE	159.5	CSXT, INCR	2	1	10	B,E,Y
STOUT	163.5	INCR	1	5	10	T
HARDING STREET POWER STATION	164.0	INCR	1	5	10	-
READ UPWARD FOR SOUTHBOUND						

SOURCE: Comprehensive Railroad Atlas of North America; compiled by Chad Pfitzer

MAP 3.9: GIBSON COUNTY MINE - HARDING STREET POWER STATION

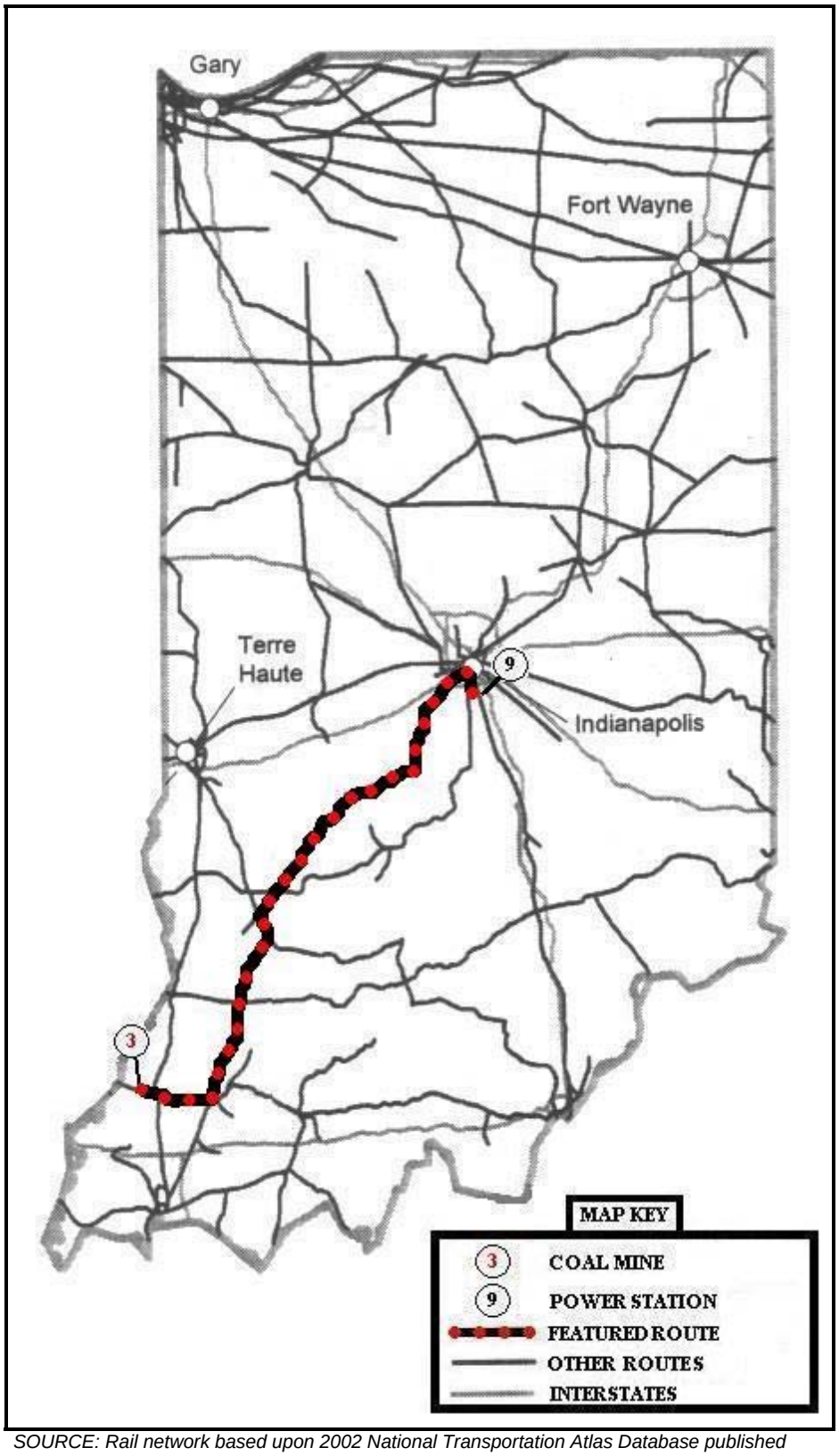

SOURCE: Rail network based upon 2002 National Transportation Atlas Database published by the U.S. DOT, Bureau of Transportation Statistics; additions by Chad Pfitzer

RAIL TRANSPORTATION SCENARIO 3.10:

GIBSON COUNTY MINE - WABASH RIVER POWER STATION

ORIGIN:

Mine Name: Gibson County
Mine Operator: Gibson County Coal, LLC
2005 Production: 3,506,000 tons

Rail Service Provider: CSXT, *INCR*, NS

DESTINATION:

Station Name: Wabash River
Plant Operator: Duke Energy Indiana
2004 Consumption: 2,247,000 tons
Scrubbed: Yes

Rail Service Provider: INCR

NOTE:

RAIL SERVICE PROVIDER:

-Italicization indicates the presence of trackage rights

-Parenthesis indicates a potential service provider within 15 miles

-Abbreviations:

AWW: Algers Winslow and Western Railway
CMPA: City of Madison Port Authority
CSXT: CSX Transportation
HOS: Hoosier Southern Railway
IN: State of Indiana
INCR: Indiana Coal Railroad
NS: Norfolk Southern Railroad

SCHEDULE 3.10: GIBSON COUNTY MINE - WABASH RIVER POWER STATION

STATION	MILEAGE	TRACK				NOTATIONS
		OWNER	NUMBER	CLASS	SPEED	
READ DOWNWARD FOR NORTHBOUND						
LYLE	0.0	NS	1	1	40	T
PRINCETON	6.0	NS	1	1	40	Y
OAKLAND CITY	20.0	INCR, NS	1	1	40	A
ASHBY YARD	15.5	INCR	1	1	40	B,E,Y
PETERSBURG	30.5	INCR	1	1	40	-
CHAPPEL	49.0	INCR	1	1	40	M
ELNORA	68.0	INCR	1	1	40	A
BEEHUNTER	74.0	INCR	1	1	40	A
LINTON	80.0	INCR	1	3	20	A
LATTA	89.0	INCR	1	3	20	B,E,T,Y
KELLER	94.0	INCR	1	3	40	P
SPRING HILL	112.0	INCR	1	3	25	M
BELT JCT	113.25	INCR	1	3	25	M,T
VAN YARD	118.25	INCR	1	3	25	B,Y
PRESTON	124.5	INCR	1	3	10	M
DEWEY	129.5	INCR	1	3	10	M
WABASH RIVER POWER STATION	134.0	INCR	1	3	10	T
READ UPWARD FOR SOUTHBOUND						

SOURCE: Comprehensive Railroad Atlas of North America; compiled by Chad Pfitzer

MAP 3.10: GIBSON COUNTY MINE - WABASH RIVER POWER STATION

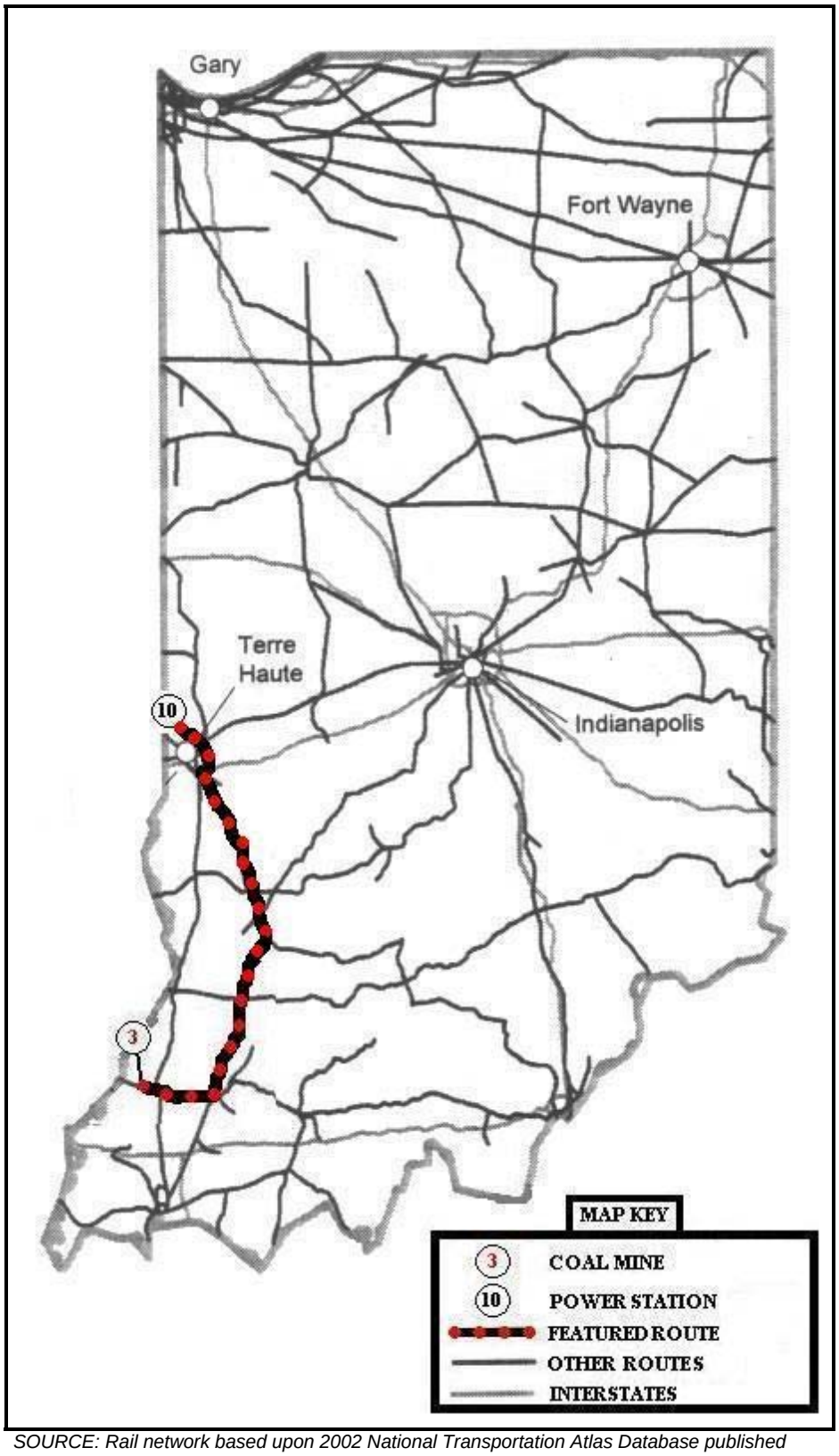

SOURCE: Rail network based upon 2002 National Transportation Atlas Database published by the U.S. DOT, Bureau of Transportation Statistics; additions by Chad Pfitzer

RAIL TRANSPORTATION SCENARIO 4.1:

PROSPERITY MINE - GIBSON STATION POWER STATION

ORIGIN:

Mine Name: Prosperity
Mine Operator: Five Star Mining Inc.
2005 Production: 3,155,000 tons

Rail Service Provider: CSXT, *INCR*, (NS)

DESTINATION:

Station Name: Gibson Station
Plant Operator: Duke Energy Indiana
2004 Consumption: 9,583,000 tons
Scrubbed: Yes

Rail Service Provider: NS, *INCR*

NOTE:

RAIL SERVICE PROVIDER:

-Italicization indicates the presence of trackage rights

-Parenthesis indicates a potential service provider within 15 miles

-Abbreviations:

AWW: Algers Winslow and Western Railway
CMPA: City of Madison Port Authority
CSXT: CSX Transportation
HOS: Hoosier Southern Railway
IN: State of Indiana
INCR: Indiana Coal Railroad
NS: Norfolk Southern Railroad

SCHEDULE 4.1: PROSPERITY MINE - GIBSON STATION POWER STATION

STATION	MILEAGE	TRACK				NOTATIONS
		OWNER	NUMBER	CLASS	SPEED	
READ DOWNWARD FOR SOUTHBOUND						
PROSPERITY MINE	0.0	CSXT	1	1	40	T
HAZELTON	10.0	CSXT	1	1	40	
PRINCETON CROSSING	19.0	CSXT, NS	1	1	40	A
MT. CARMEL	30.0	NS	1	1	40	-
CAROL	36.0	NS	1	1	40	-
GIBSON STATION POWER STATION	37.0	NS	1	1	40	T
READ UPWARD FOR NORTHBOUND						

SOURCE: Comprehensive Railroad Atlas of North America; compiled by Chad Pfitzer

MAP 4.1: PROSPERITY MINE - GIBSON STATION POWER STATION

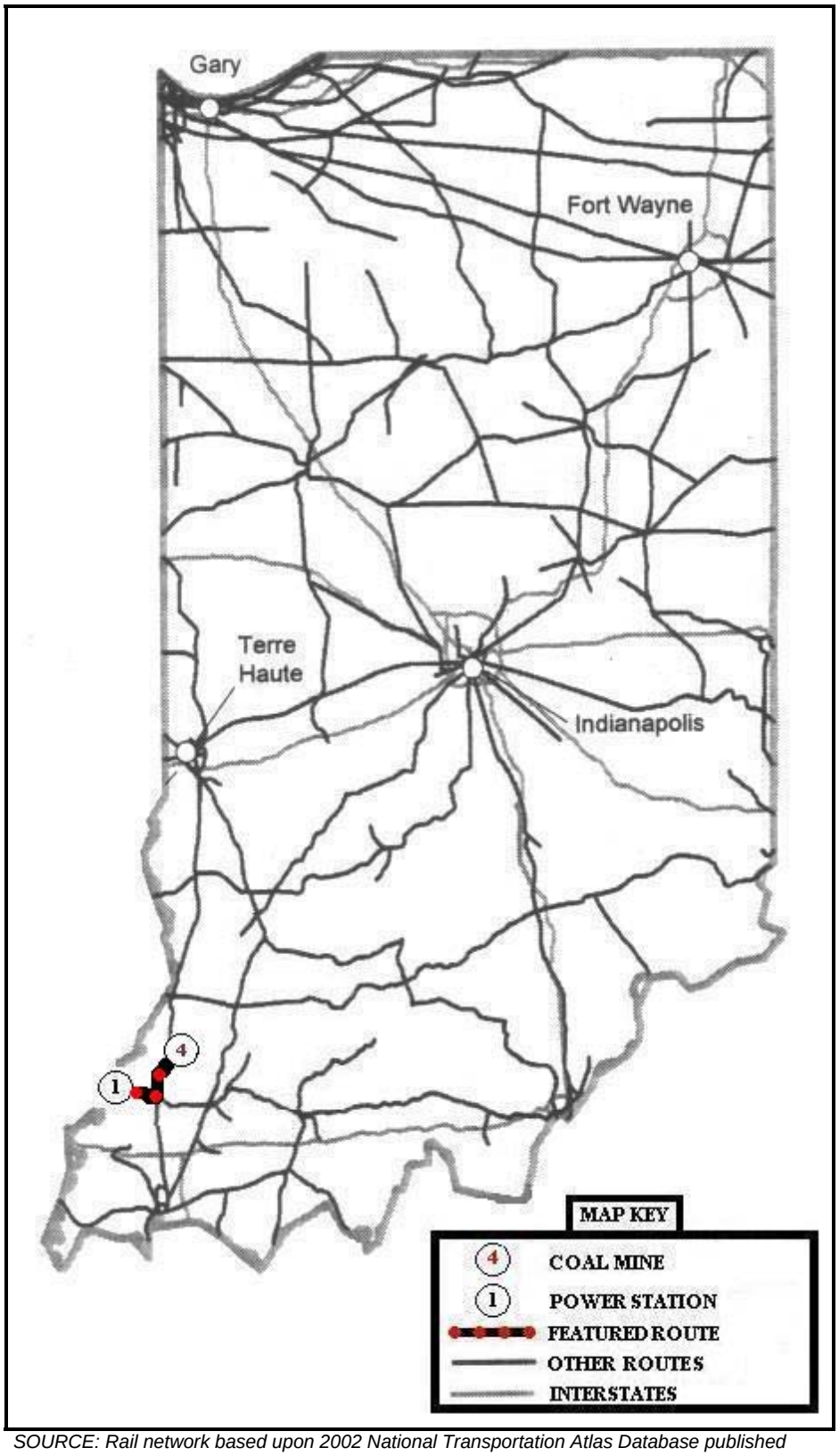

SOURCE: Rail network based upon 2002 National Transportation Atlas Database published by the U.S. DOT, Bureau of Transportation Statistics; additions by Chad Pfitzer

RAIL TRANSPORTATION SCENARIO 4.2:

PROSPERITY MINE - ROCKPORT POWER STATION

ORIGIN:

Mine Name: Prosperity
Mine Operator: Five Star Mining Inc.
2005 Production: 3,155,000 tons

Rail Service Provider: CSXT, *INCR*, (NS)

DESTINATION:

Station Name: Rockport
Plant Operator: IMPCo, AEP
2004 Consumption: 9,207,000 tons
Scrubbed: Yes

Rail Service Provider: (HOS), *(INCR)*

NOTE:

RAIL SERVICE PROVIDER:

-Italicization indicates the presence of trackage rights

-Parenthesis indicates a potential service provider within 15 miles

-Abbreviations:

AWW: Algers Winslow and Western Railway
CMPA: City of Madison Port Authority
CSXT: CSX Transportation
HOS: Hoosier Southern Railway
IN: State of Indiana
INCR: Indiana Coal Railroad
NS: Norfolk Southern Railroad

SCHEDULE 4.2: PROSPERITY MINE - ROCKPORT POWER STATION

STATION	MILEAGE	TRACK				NOTATIONS
		OWNER	NUMBER	CLASS	SPEED	
READ DOWNWARD FOR SOUTHBOUND						
PROSPERITY MINE	0.0	CSXT	1	1	40	T
HAZELTON	10.0	CSXT	1	1	40	-
DECKER	12.0	CSXT	1	1	40	P
ALICE YARD	23.0	CSXT	1	1	40	P,Y
VINCENNES	25.0	CSXT	1	1	40	B,M
FRICHTON	31.0	CSXT	1	1	40	L,P
WHEATLAND	38.0	CSXT	1	1	40	T
CHAPPEL	42.00	CSXT, INCR	1	1	40	M
PETERSBURG	59.0	INCR	1	1	40	-
ASHBY YARD	60.5	INCR	1	1	40	B,E,Y
OAKLAND CITY	71.0	INCR, NS	1	1	40	A
GRAY JCT	72.0	INCR	1	1	40	-
SOMERVILLE	76.0	INCR	1	1	40	T
BUCKSKIN	79.0	INCR	1	5	20	T
LYNNVILLE MINE	85.0	INCR	1	5	20	-
BOONVILLE WYE	95.5	INCR, NS	1	5	20	-
BOONVILLE	96.5	NS	1	5	20	-
ROCKPORT JCT	111.25	HOS, NS	1	5	20	-
ROCKPORT POWER STATION	126.00	HOS	1	5	20	T
READ UPWARD FOR NORTHBOUND						

SOURCE: Comprehensive Railroad Atlas of North America; compiled by Chad Pfitzer

MAP 4.2: PROSPERITY MINE - ROCKPORT POWER STATION

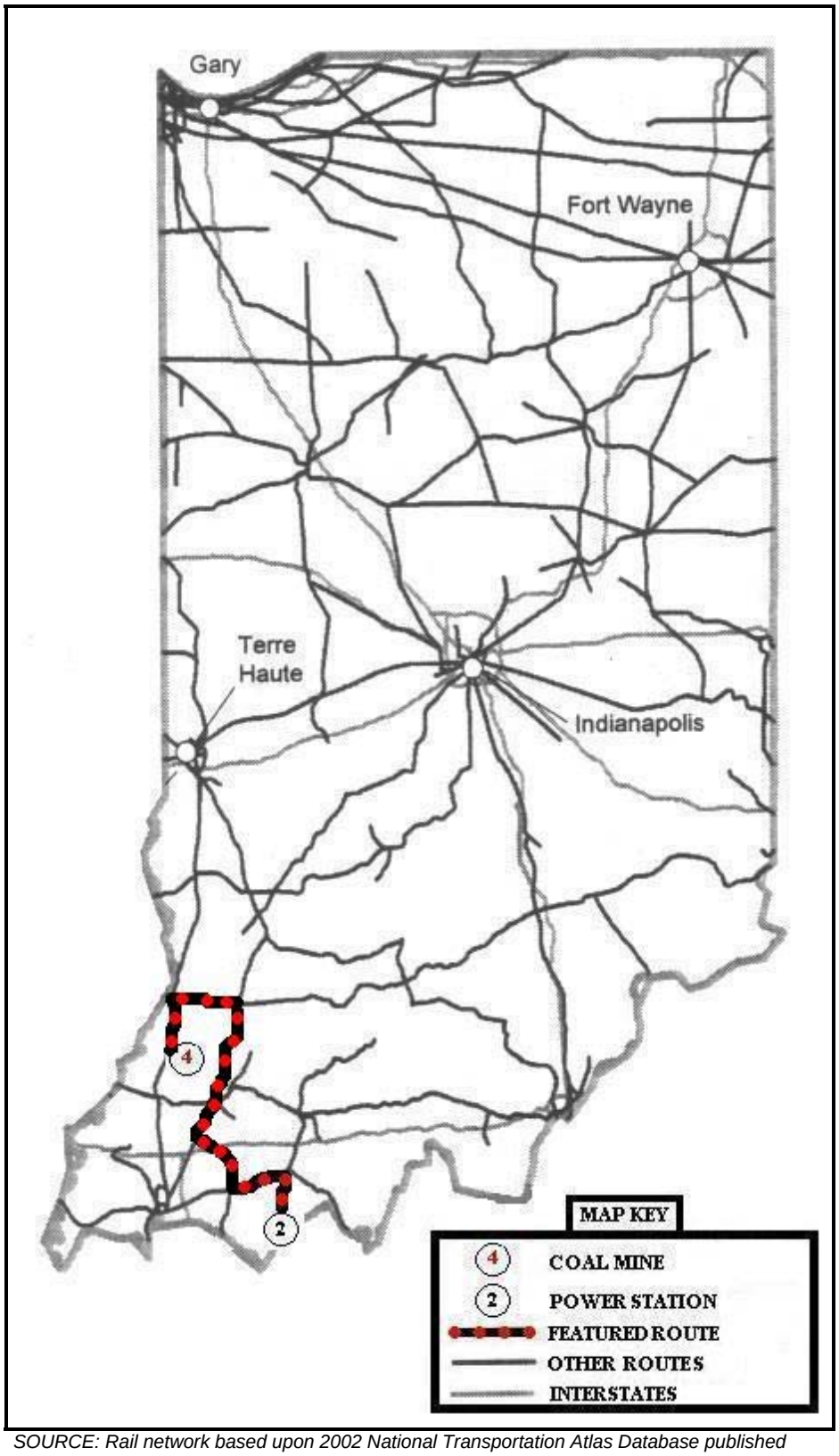

SOURCE: Rail network based upon 2002 National Transportation Atlas Database published by the U.S. DOT, Bureau of Transportation Statistics; additions by Chad Pfitzer

RAIL TRANSPORTATION SCENARIO 4.3:

PROSPERITY MINE - RM SCHAHFER POWER STATION

ORIGIN:

Mine Name: Prosperity
Mine Operator: Five Star Mining Inc.
2005 Production: 3,155,000 tons

Rail Service Provider: CSXT, *INCR*, (NS)

DESTINATION:

Station Name: RM Schahfer
Plant Operator: NIPSCo
2004 Consumption: 5,026,000 tons
Scrubbed: Yes

Rail Service Provider: NS, *INCR*

NOTE:

RAIL SERVICE PROVIDER:

-Italicization indicates the presence of trackage rights

-Parenthesis indicates a potential service provider within 15 miles

-Abbreviations:

AWW: Algers Winslow and Western Railway
CMPA: City of Madison Port Authority
CSXT: CSX Transportation
HOS: Hoosier Southern Railway
IN: State of Indiana
INCR: Indiana Coal Railroad
NS: Norfolk Southern Railroad

SCHEDULE 4.3: PROSPERITY MINE - RM SCHAHFER POWER STATION

STATION	MILEAGE	TRACK				NOTATIONS
		OWNER	NUMBER	CLASS	SPEED	
READ DOWNWARD FOR NORTHBOUND						
PROSPERITY MINE	0.0	CSXT	1	1	40	T
HAZELTON	10.0	CSXT	1	1	40	-
DECKER	12.0	CSXT	1	1	40	P
ALICE YARD	23.0	CSXT	1	1	40	P,Y
VINCENNES	25.0	CSXT	1	1	40	B,M
FRICHTON	31.0	CSXT	1	1	40	L,P
WHEATLAND	38.0	CSXT	1	1	40	T
CHAPPEL	42.0	CSXT, INCR	1	1	40	M
ELNORA	51.0	INCR	1	1	40	A
BEEHUNTER	67.0	INCR	1	1	40	A
SWITZ CITY	74.0	INCR	1	1	40	A
WORTHINGTON	81.0	INCR	1	1	40	P,Y
SPENCER	100.0	INCR	1	2	25	-
WHITAKER	112.5	INCR	1	1	40	P
MARTINSVILLE	81225	INCR	1	1	40	-
MOORESVILLE	136.5	INCR	1	1	40	-
CP HOLT	149.0	IN, INCR	1	1	10	T
CP HUNT	162.75	IN	1	2	10	-
CP CLERMONT	165.75	IN	1	2	20	++
BROWNSBURG	169.5	IN	1	1	40	-
CRAWFORSVILLE	199.5	IN	1	1	40	++
LINDEN	209.0	IN	1	1	40	L, P
LAFAYETTE JCT	224.0	IN	1	1	10	M
LAFAYETTE STATION	225.0	IN	1	1	10	+,++
LAFAYETTE YARD	227.0	IN	1	1	10	Y
BROOKSTON	239.5	IN	1	1	60	P
CHALMERS	243.5	IN	1	1	60	L
REYNOLDS	212.25	IN	1	1	60	A
MONON	250.25	IN	1	1	60	L,Y
RENSSELAER	272.25	IN	1	1	60	P,+,++
SURREY	278.0	IN	1	1	60	L,P
ROSE LAWN	290.0	IN	1	1	60	L,P
SHELBY	294.0	IN, NS	1	1	60	A
RM SCHAHFER POWER STATION	312.0	NS	1	5	40	T
READ UPWARD FOR SOUTHBOUND						

SOURCE: Comprehensive Railroad Atlas of North America; compiled by Chad Pfitzer

MAP 4.3: PROSPERITY MINE - RM SCHAHFER POWER STATION

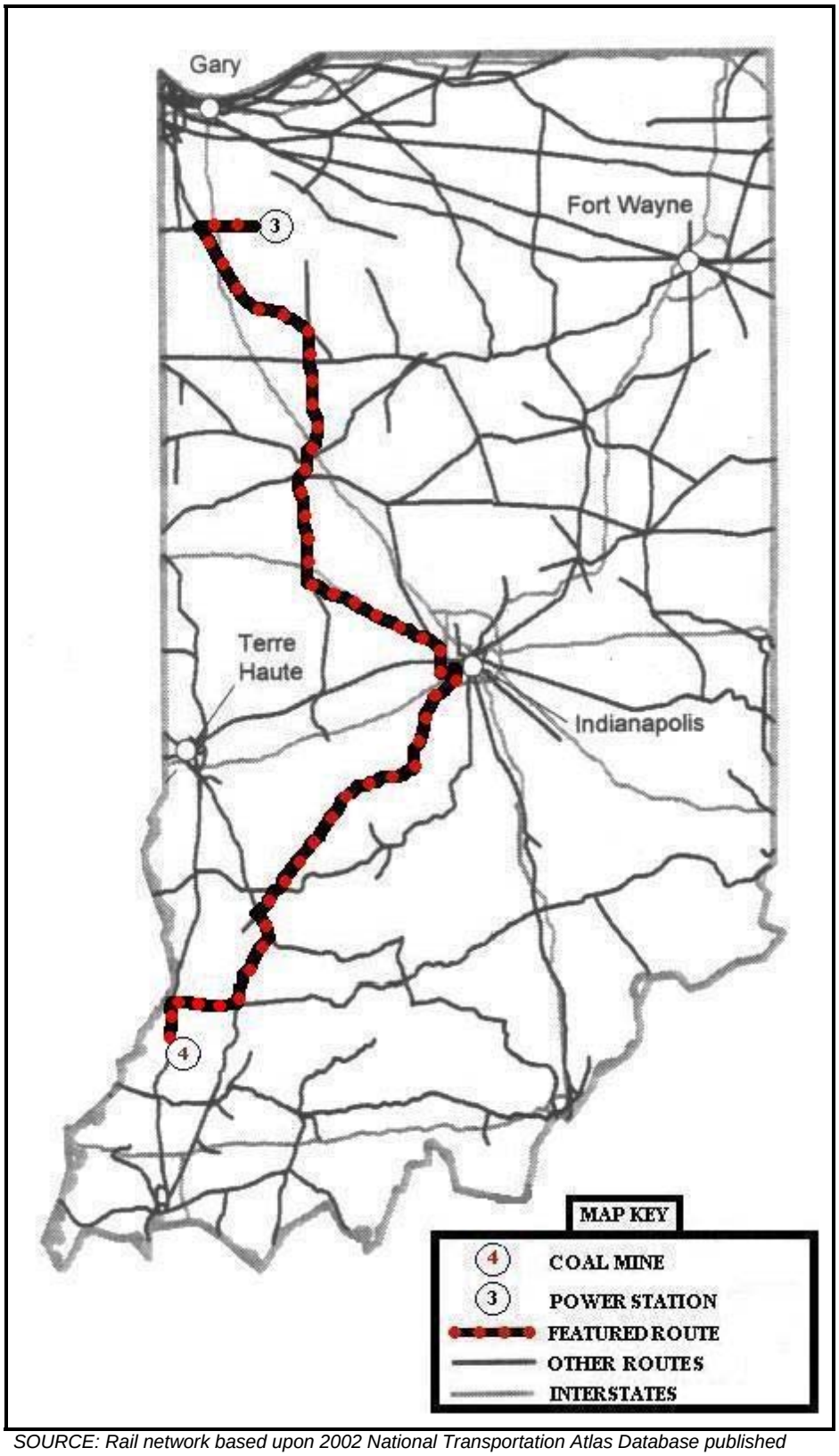

SOURCE: Rail network based upon 2002 National Transportation Atlas Database published by the U.S. DOT, Bureau of Transportation Statistics; additions by Chad Pfitzer

RAIL TRANSPORTATION SCENARIO 4.4:

PROSPERITY MINE- PETERSBURG POWER STATION

ORIGIN:

Mine Name: Prosperity
Mine Operator: Five Star Mining Inc.
2005 Production: 3,155,000 tons

Rail Service Provider: CSXT, *INCR*, (NS)

DESTINATION:

Station Name: Petersburg
Plant Operator: PSI Energy
2004 Consumption: 5,213,000 tons
Scrubbed: Yes

Rail Service Provider: INCR

NOTE:

RAIL SERVICE PROVIDER:

-Italicization indicates the presence of trackage rights

-Parenthesis indicates a potential service provider within 15 miles

-Abbreviations:

AWW: Algers Winslow and Western Railway
CMPA: City of Madison Port Authority
CSXT: CSX Transportation
HOS: Hoosier Southern Railway
IN: State of Indiana
INCR: Indiana Coal Railroad
NS: Norfolk Southern Railroad

SCHEDULE 4.4: PROSPERITY MINE- PETERSBURG POWER STATION

STATION	MILEAGE	TRACK				NOTATIONS
		OWNER	NUMBER	CLASS	SPEED	
READ DOWNWARD FOR SOUTHBOUND						
PROSPERITY MINE	0.0	CSXT	1	1	40	T
HAZELTON	10.0	CSXT	1	1	40	-
DECKER	12.0	CSXT	1	1	40	P
ALICE YARD	23.0	CSXT	1	1	40	P,Y
VINCENNES	25.0	CSXT	1	1	40	B,M
FRICHTON	31.0	CSXT	1	1	40	L,P
WHEATLAND	38.0	CSXT	1	1	40	T
CHAPPEL	42.0	CSXT, INCR	1	1	40	M
PETERSBURG POWER STATION	57.0	INCR	1	1	40	T
READ UPWARD FOR NORTHBOUND						

SOURCE: Comprehensive Railroad Atlas of North America; compiled by Chad Pfitzer

MAP 4.4: PROSPERITY MINE- PETERSBURG POWER STATION

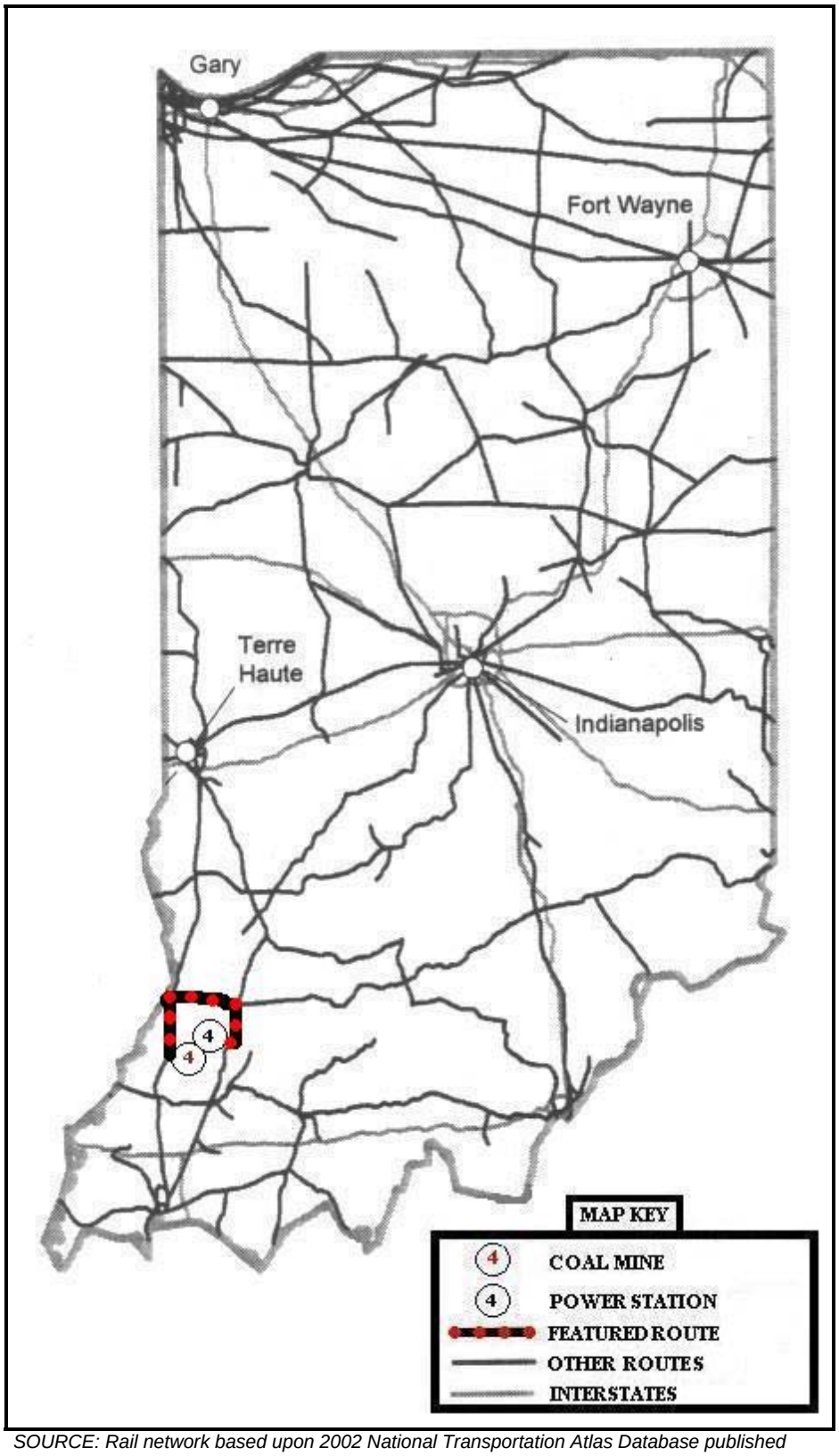

SOURCE: Rail network based upon 2002 National Transportation Atlas Database published by the U.S. DOT, Bureau of Transportation Statistics; additions by Chad Pfitzer

RAIL TRANSPORTATION SCENARIO 4.5:

PROSPERITY MINE - CLIFTY CREEK POWER STATION

ORIGIN:

Mine Name: Prosperity
Mine Operator: Five Star Mining Inc.
2005 Production: 3,155,000 tons

Rail Service Provider: CSXT, *INCR*, (NS)

DESTINATION:

Station Name: Clifty Creek
Plant Operator: IKECorp
2004 Consumption: 4,470,000 tons
Scrubbed: No

Rail Service Provider: (CMPA)

NOTE:

RAIL SERVICE PROVIDER:

-Italicization indicates the presence of trackage rights

-Parenthesis indicates a potential service provider within 15 miles

-Abbreviations:

AWW: Algers Winslow and Western Railway
CMPA: City of Madison Port Authority
CSXT: CSX Transportation
HOS: Hoosier Southern Railway
IN: State of Indiana
INCR: Indiana Coal Railroad
NS: Norfolk Southern Railroad

SCHEDULE 4.5: PROSPERITY MINE - CLIFTY CREEK POWER STATION

STATION	MILEAGE	TRACK				NOTATIONS
		OWNER	NUMBER	CLASS	SPEED	
READ DOWNWARD FOR NORTHBOUND						
PROSPERITY MINE	0.0	CSXT	1	1	40	T
HAZELTON	10.0	CSXT	1	1	40	-
DECKER	12.0	CSXT	1	1	40	P
ALICE YARD	23.0	CSXT	1	1	40	P,Y
VINCENNES	25.0	CSXT	1	1	40	B,M
FRICHTON	31.0	CSXT	1	1	40	L,P
WHEATLAND	38.0	CSXT	1	1	40	T
CHAPPEL	42.0	CSXT	1	1	40	M
WASHINGTON	43.0	CSXT	1	1	10	L,P
MONTGOMERY	51.0	CSXT	1	1	40	L,P
CANNELBURG	54.0	CSXT	1	1	40	T
LOOGOOTEE	58.0	CSXT	1	1	40	L, P
MARTIN	65.0	CSXT	1	2	25	L, P
HURON	75.0	CSXT	1	2	25	L, P
GEORGIA	81.0	CSXT	1	2	25	L, P
MITCHELL	87.0	CSXT	1	2	25	L, M, P, T
SPARKSVILLE	102.75	CSXT	1	1	40	L
MEDORA	107.0	CSXT	1	1	40	L, P
BROWNSTOWN	116.0	CSXT	1	1	40	L, P
SEYMOUR	127.0	CSXT	1	1	40	L, P
NORTH VERNON	142.0	CMPA, CSXT	1	1	40	L
MADISON	166.0	CMPA	1	5	25	T
READ UPWARD FOR SOUTHBOUND						

SOURCE: Comprehensive Railroad Atlas of North America; compiled by Chad Pfitzer

MAP 4.5: PROSPERITY MINE - CLIFTY CREEK POWER STATION

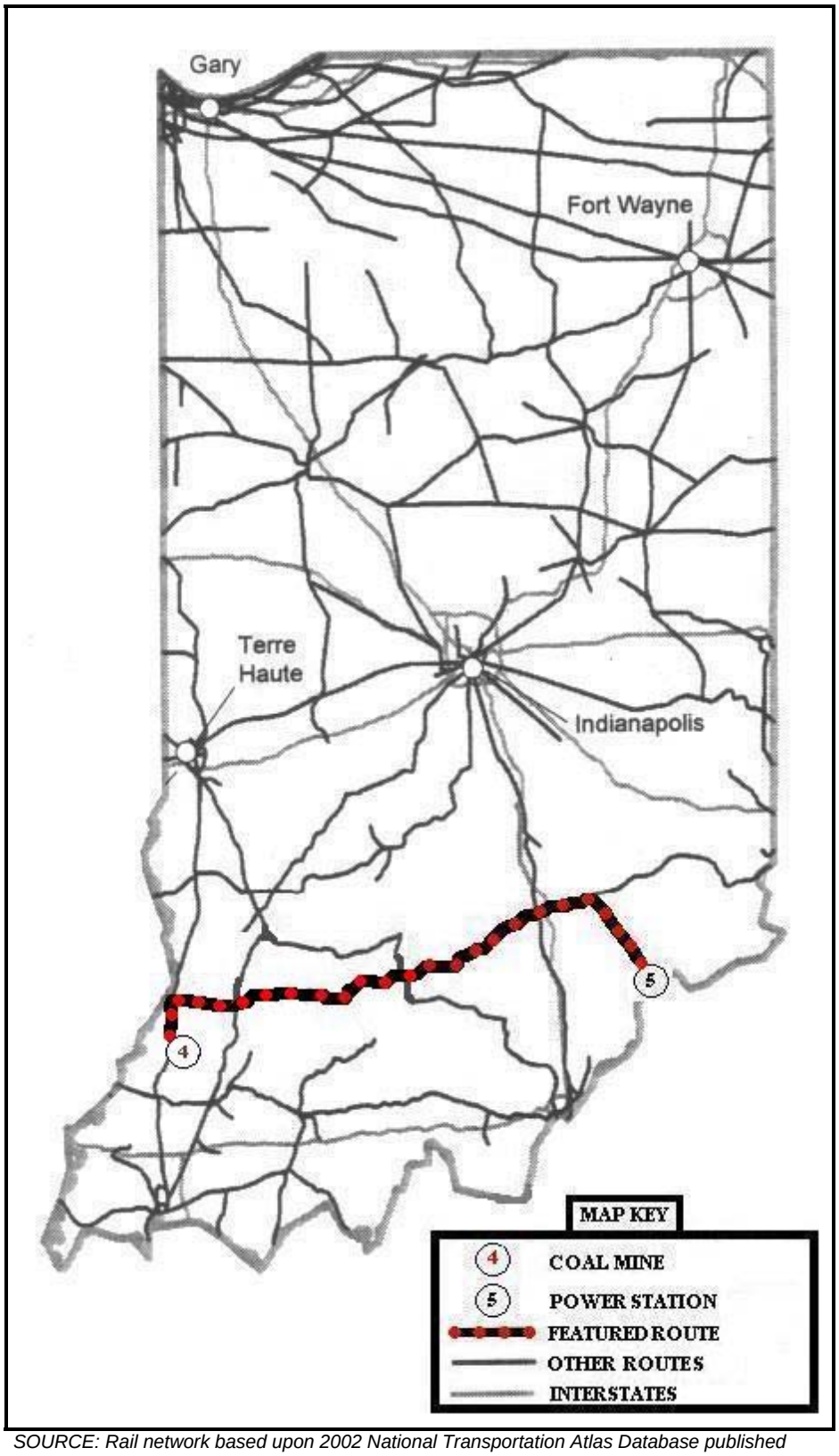

SOURCE: Rail network based upon 2002 National Transportation Atlas Database published by the U.S. DOT, Bureau of Transportation Statistics; additions by Chad Pfitzer

RAIL TRANSPORTATION SCENARIO 4.6:

PROSPERITY MINE - CAYUGA POWER STATION

ORIGIN:

Mine Name: Prosperity
Mine Operator: Five Star Mining Inc.
2005 Production: 3,155,000 tons

Rail Service Provider: CSXT, *INCR*, (NS)

DESTINATION:

Station Name: Cayuga
Plant Operator: Duke Energy Indiana
2004 Consumption: 3,185,000 tons
Scrubbed: No

Rail Service Provider: CSXT, *INCR*

NOTE:

RAIL SERVICE PROVIDER:

-Italicization indicates the presence of trackage rights

-Parenthesis indicates a potential service provider within 15 miles

-Abbreviations:

AWW: Algers Winslow and Western Railway
CMPA: City of Madison Port Authority
CSXT: CSX Transportation
HOS: Hoosier Southern Railway
IN: State of Indiana
INCR: Indiana Coal Railroad
NS: Norfolk Southern Railroad

SCHEDULE 4.6: PROSPERITY MINE - CAYUGA POWER STATION

STATION	MILEAGE	TRACK				NOTATIONS
		OWNER	NUMBER	CLASS	SPEED	
READ DOWNWARD FOR NORTHBOUND						
PROSPERITY MINE	0.0	CSXT	1	1	40	T
HAZELTON	10.0	CSXT	1	1	40	-
DECKER	12.0	CSXT	1	1	40	P
ALICE YARD	23.0	CSXT	1	1	40	P,Y
VINCENNES	25.0	CSXT	1	1	40	B,M
FRICHTON	31.0	CSXT	1	1	40	L,P
WHEATLAND	38.0	CSXT	1	1	40	T
CHAPPEL	42.0	CSXT, INCR	1	1	40	M
ELNORA	61.0	INCR	1	1	40	A
BEEHUNTER	67.0	INCR	1	1	40	A
LINTON	73.0	INCR	1	3	20	A
LATTA	82.0	INCR	1	3	20	B,E,T,Y
KELLER	87.0	INCR	1	3	40	P
SPRING HILL	105.0	INCR	1	3	25	M
BELT JCT	106.25	INCR	1	3	25	M,T
VAN YARD	111.25	INCR	1	3	25	B,Y
PRESTON	117.5	INCR	1	3	10	M
DEWEY	122.5	CSXT, INCR	1	3	10	M
CLINTON	136.5	CSXT	1	1	40	P
HILLSDALE	144.5	CSXT	1	1	40	M
WRO	150.0	CSXT	1	1	40	P,T
CAYUGA POWER STATION	158.5	CSXT	1	1	40	T
READ UPWARD FOR SOUTHBOUND						

SOURCE: Comprehensive Railroad Atlas of North America; compiled by Chad Pfitzer

MAP 4.6: PROSPERITY MINE - CAYUGA POWER STATION

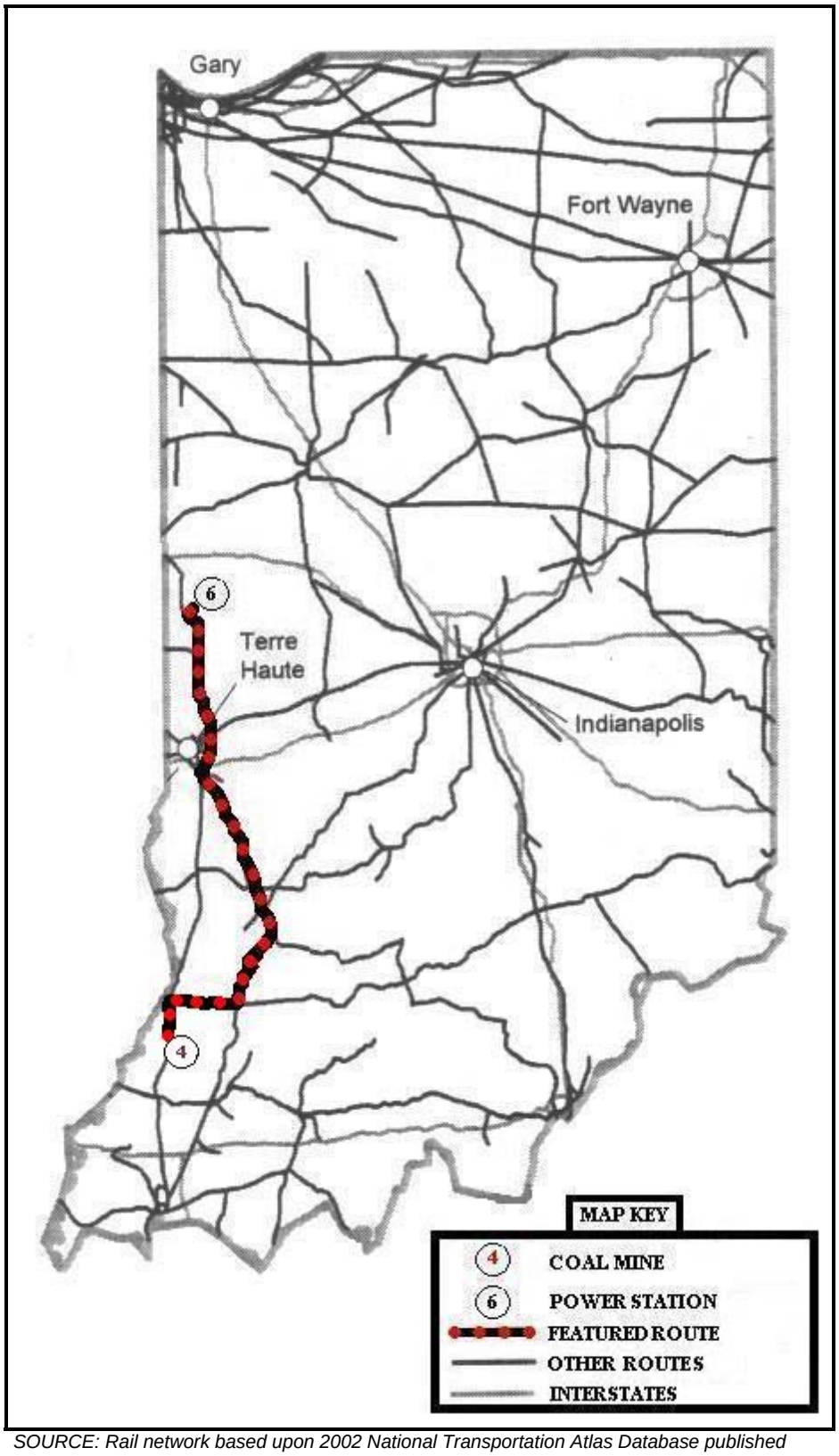

SOURCE: Rail network based upon 2002 National Transportation Atlas Database published by the U.S. DOT, Bureau of Transportation Statistics; additions by Chad Pfitzer

RAIL TRANSPORTATION SCENARIO 4.7:

PROSPERITY MINE - MEROM POWER STATION

ORIGIN:

Mine Name: Prosperity
Mine Operator: Five Star Mining Inc.
2005 Production: 3,155,000 tons

Rail Service Provider: CSXT, *INCR*, (NS)

DESTINATION:

Station Name: Merom
Plant Operator: HEREC
2004 Consumption: 2,899,000 tons
Scrubbed: Yes

Rail Service Provider: INCR

NOTE:

RAIL SERVICE PROVIDER:

-Italicization indicates the presence of trackage rights

-Parenthesis indicates a potential service provider within 15 miles

-Abbreviations:

AWW: Algers Winslow and Western Railway
CMPA: City of Madison Port Authority
CSXT: CSX Transportation
HOS: Hoosier Southern Railway
IN: State of Indiana
INCR: Indiana Coal Railroad
NS: Norfolk Southern Railroad

SCHEDULE 4.7: PROSPERITY MINE - MEROM POWER STATION

STATION	MILEAGE	TRACK				NOTATIONS
		OWNER	NUMBER	CLASS	SPEED	
READ DOWNWARD FOR NORTHBOUND						
PROSPERITY MINE	0.0	CSXT	1	1	40	T
HAZELTON	10.0	CSXT	1	1	40	-
DECKER	12.0	CSXT	1	1	40	P
ALICE YARD	23.0	CSXT	1	1	40	P,Y
VINCENNES	25.0	CSXT	1	1	40	B,M
FRICHTON	31.0	CSXT	1	1	40	L,P
WHEATLAND	38.0	CSXT	1	1	40	T
CHAPPEL	42.0	CSXT, INCR	1	1	40	M
ELNORA	61.0	INCR	1	1	40	A
BEEHUNTER	67.0	INCR	1	1	40	A
LINTON	73.0	INCR	1	3	20	A
DUGGER	79.25	INCR	1	3	40	-
CASS	81.0	INCR	1	3	40	-
SULLIVAN	88.0	INCR	1	3	40	A
MEROM POWER STATION	91.5	INCR	1	3	40	-
READ UPWARD FOR SOUTHBOUND						

SOURCE: Comprehensive Railroad Atlas of North America; compiled by Chad Pfitzer

MAP 4.7: PROSPERITY MINE - MEROM POWER STATION

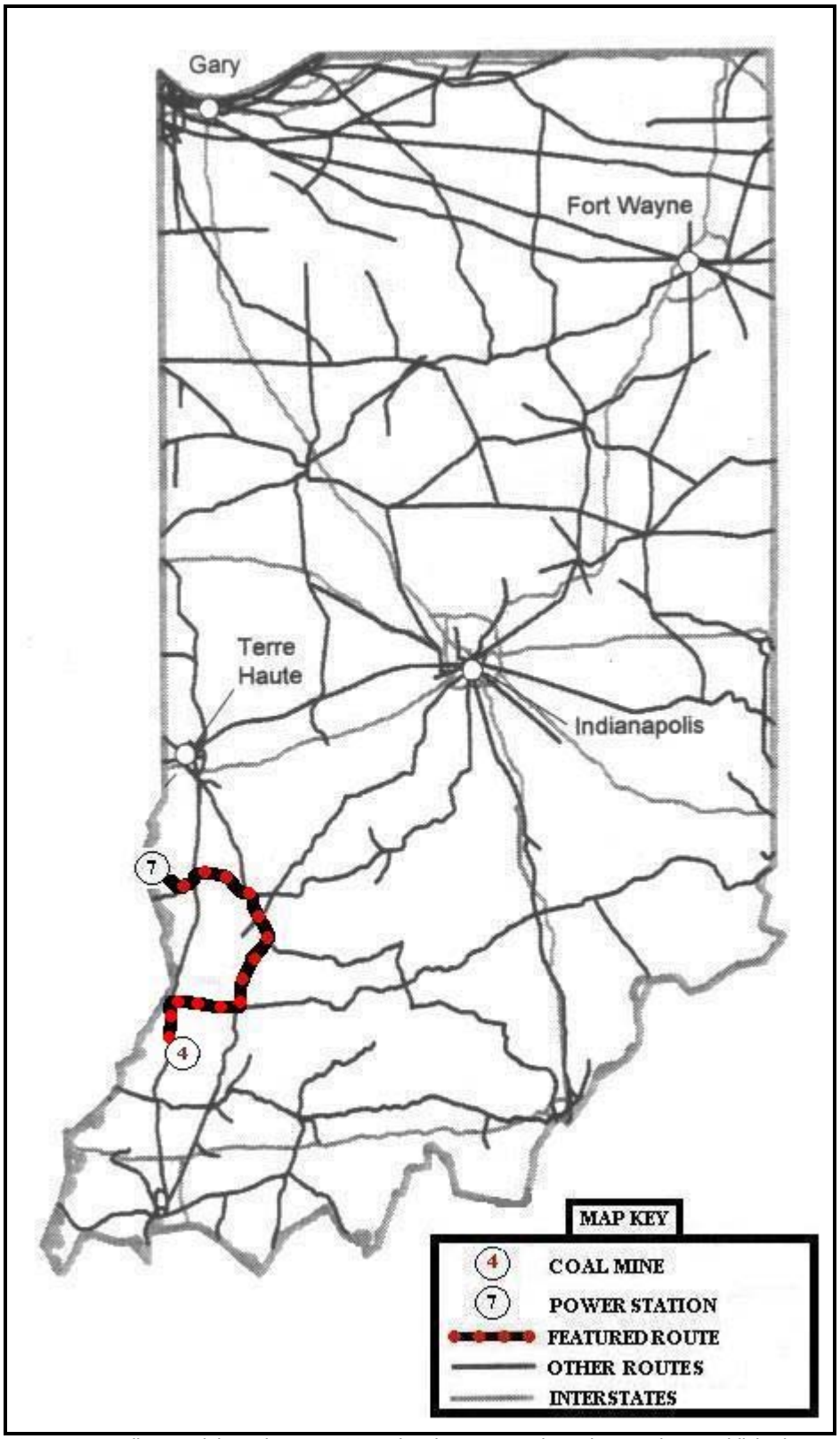

SOURCE: Rail network based upon 2002 National Transportation Atlas Database published

by the U.S. DOT, Bureau of Transportation Statistics; additions by Chad Pfitzer

RAIL TRANSPORTATION SCENARIO 4.8:

PROSPERITY MINE - TANNERS CREEK POWER STATION

ORIGIN:

Mine Name: Prosperity
Mine Operator: Five Star Mining Inc.
2005 Production: 3,155,000 tons

Rail Service Provider: CSXT, *INCR*, (NS)

DESTINATION:

Station Name: Tanners Creek
Plant Operator: IMPCo, AEP
2004 Consumption: 2,581,000 tons
Scrubbed: No

Rail Service Provider: (CSXT)

NOTE:

RAIL SERVICE PROVIDER:

-Italicization indicates the presence of trackage rights

-Parenthesis indicates a potential service provider within 15 miles

-Abbreviations:

AWW: Algers Winslow and Western Railway
CMPA: City of Madison Port Authority
CSXT: CSX Transportation
HOS: Hoosier Southern Railway
IN: State of Indiana
INCR: Indiana Coal Railroad
NS: Norfolk Southern Railroad

SCHEDULE 4.8: PROSPERITY MINE - TANNERS CREEK POWER STATION

STATION	MILEAGE	TRACK				NOTATIONS
		OWNER	NUMBER	CLASS	SPEED	
READ DOWNWARD FOR NORTHBOUND						
PROSPERITY MINE	0.0	CSXT	1	1	40	T
HAZELTON	10.0	CSXT	1	1	40	-
DECKER	12.0	CSXT	1	1	40	P
ALICE YARD	23.0	CSXT	1	1	40	P,Y
VINCENNES	25.0	CSXT	1	1	40	B,M
FRICHTON	31.0	CSXT	1	1	40	L,P
WHEATLAND	38.0	CSXT	1	1	40	T
CHAPPEL	42.0	CSXT, INCR	1	1	40	M
WASHINGTON	49.0	CSXT	1	1	10	L,P
MONTGOMERY	57.0	CSXT	1	1	40	L,P
CANNELBURG	60.0	CSXT	1	1	40	T
LOOGOOTEE	64.0	CSXT	1	1	40	L, P
MARTIN	71.0	CSXT	1	2	25	L, P
HURON	81.0	CSXT	1	2	25	L, P
GEORGIA	87.0	CSXT	1	2	25	L, P
MITCHELL	93.0	CSXT	1	2	25	L, M, P, T
SPARKSVILLE	108.75	CSXT	1	1	40	L
MEDORA	113.0	CSXT	1	1	40	L, P
BROWNSTOWN	122.0	CSXT	1	1	40	L, P
SEYMOUR	133.0	CSXT	1	1	40	L, P
NORTH VERNON	148.0	CSXT	1	1	40	L
BUTLERVILLE	166.0	CSXT	1	1	40	L, P
OSGOOD	169.0	CSXT	1	1	40	L, P
MILAN	177.5	CSXT	1	1	40	L, P, T
COCHRAN JCT	191.25	CSXT	1	2	25	L
AURORA	195.0	CSXT	1	2	25	_
LAWRENCEBURG	231.0	CSXT	1	2	25	_
TANNERS CREEK POWER STATION	233.0	CSXT	1	2	25	T
READ UPWARD FOR SOUTHBOUND						

SOURCE: Comprehensive Railroad Atlas of North America; compiled by Chad Pfitzer

MAP 4.8: PROSPERITY MINE - TANNERS CREEK POWER STATION

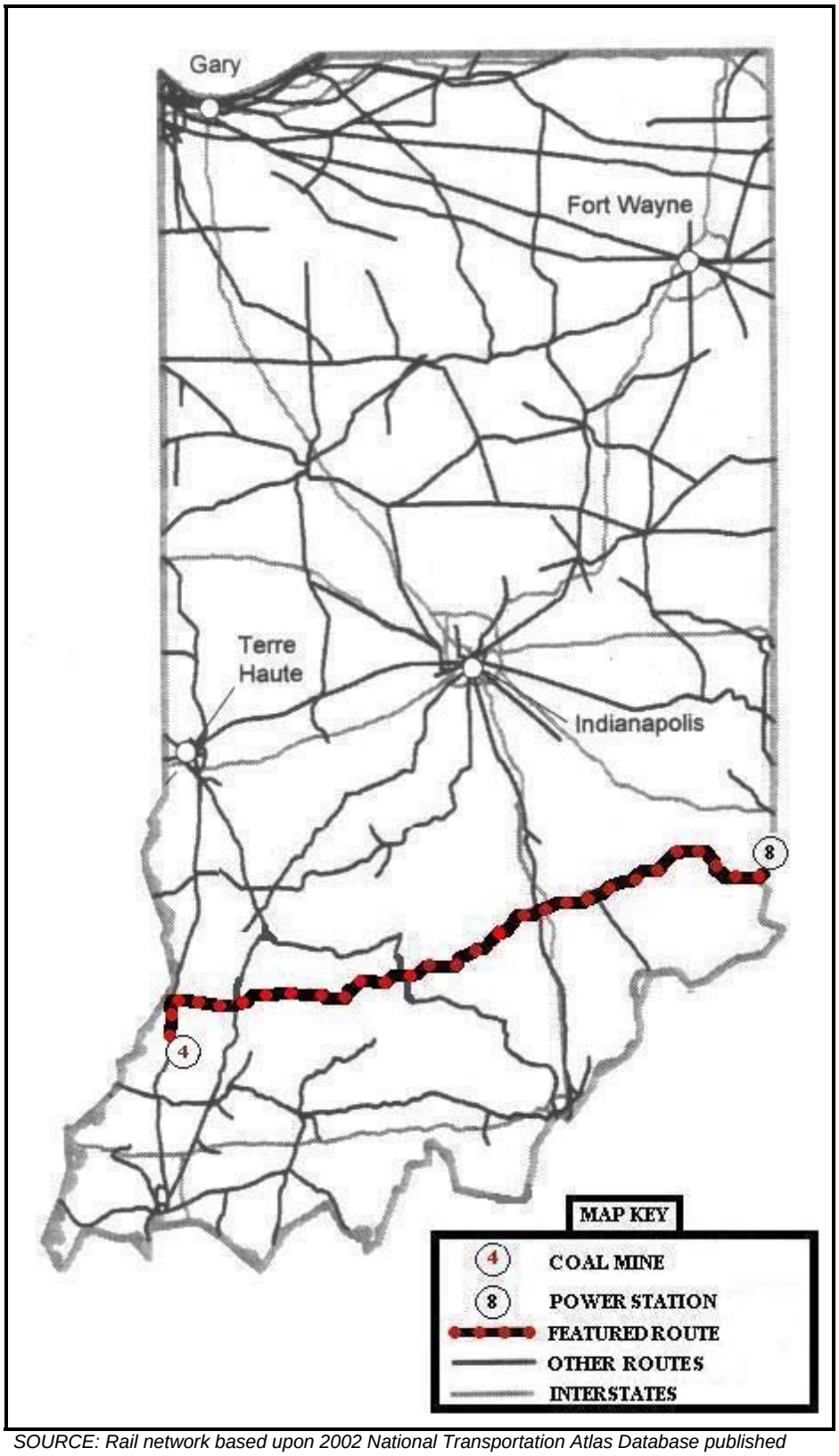

SOURCE: Rail network based upon 2002 National Transportation Atlas Database published by the U.S. DOT, Bureau of Transportation Statistics; additions by Chad Pfitzer

RAIL TRANSPORTATION SCENARIO 4.9:

PROSPERITY MINE - HARDING STREET POWER STATION

ORIGIN:

Mine Name: Prosperity
Mine Operator: Five Star Mining Inc.
2005 Production: 3,155,000 tons

Rail Service Provider: CSXT, *INCR*, (NS)

DESTINATION:

Station Name: Harding Street
Plant Operator: Duke Energy Indiana
2004 Consumption: 1,877,000 tons
Scrubbed: No

Rail Service Provider: INCR, *(CSX)*

NOTE:

RAIL SERVICE PROVIDER:

-Italicization indicates the presence of trackage rights

-Parenthesis indicates a potential service provider within 15 miles

-Abbreviations:

AWW: Algers Winslow and Western Railway
CMPA: City of Madison Port Authority
CSXT: CSX Transportation
HOS: Hoosier Southern Railway
IN: State of Indiana
INCR: Indiana Coal Railroad
NS: Norfolk Southern Railroad

SCHEDULE 4.9: PROSPERITY MINE - HARDING STREET POWER STATION

STATION	MILEAGE	TRACK				NOTATIONS
		OWNER	NUMBER	CLASS	SPEED	
READ DOWNWARD FOR NORTHBOUND						
PROSPERITY MINE	0.0	CSXT	1	1	40	T
HAZELTON	10.0	CSXT	1	1	40	-
DECKER	12.0	CSXT	1	1	40	P
ALICE YARD	23.0	CSXT	1	1	40	P,Y
VINCENNES	25.0	CSXT	1	1	40	B,M
FRICHTON	31.0	CSXT	1	1	40	L,P
WHEATLAND	38.0	CSXT	1	1	40	T
CHAPPEL	42.0	CSXT, INCR	1	1	40	M
ELNORA	61.0	INCR	1	1	40	A
BEEHUNTER	67.0	INCR	1	1	40	A
SWITZ CITY	74.0	INCR	1	1	40	A
WORTHINGTON	81.0	INCR	1	1	40	P,Y
SPENCER	100.0	INCR	1	2	25	-
WHITAKER	112.5	INCR	1	1	40	P
MARTINSVILLE	122.5	INCR	1	1	40	-
MOORESVILLE	136.5	INCR	1	1	40	-
CP HOLT	149.0	IN, INCR	1	1	10	T
TRANSFER YARD	150.0	IN, INCR	2	1	10	Y
CP WOOD	150.5	CSXT, IN	2	1	10	M
SENATE AVENUE	152.5	CSXT, INCR	2	1	10	B,E,Y
STOUT	156.5	INCR	1	5	10	T
HARDING STREET POWER STATION	157.0	INCR	1	5	10	-
READ UPWARD FOR SOUTHBOUND						

SOURCE: Comprehensive Railroad Atlas of North America; compiled by Chad Pfitzer

MAP 4.9: PROSPERITY MINE - HARDING STREET POWER STATION

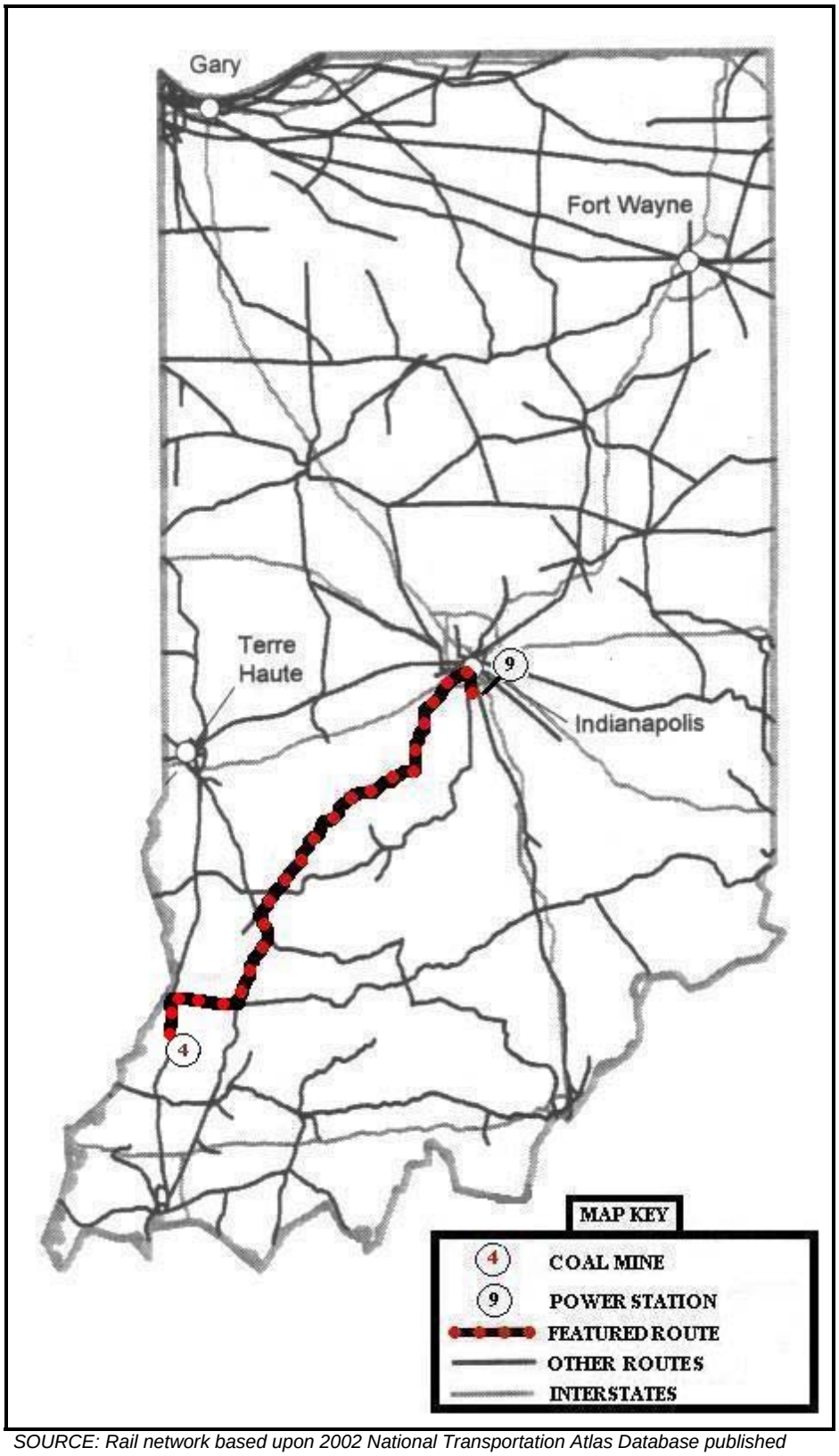

SOURCE: Rail network based upon 2002 National Transportation Atlas Database published by the U.S. DOT, Bureau of Transportation Statistics; additions by Chad Pfitzer

RAIL TRANSPORTATION SCENARIO 4.10:

PROSPERITY MINE - WABASH RIVER POWER STATION

ORIGIN:

Mine Name: Prosperity
Mine Operator: Five Star Mining Inc.
2005 Production: 3,155,000 tons

Rail Service Provider: CSXT, *INCR*, (NS)

DESTINATION:

Station Name: Wabash River
Plant Operator: Duke Energy Indiana
2004 Consumption: 2,247,000 tons
Scrubbed: Yes

Rail Service Provider: INCR

NOTE:

RAIL SERVICE PROVIDER:

-Italicization indicates the presence of trackage rights

-Parenthesis indicates a potential service provider within 15 miles

-Abbreviations:

AWW: Algers Winslow and Western Railway
CMPA: City of Madison Port Authority
CSXT: CSX Transportation
HOS: Hoosier Southern Railway
IN: State of Indiana
INCR: Indiana Coal Railroad
NS: Norfolk Southern Railroad

SCHEDULE 4.10: PROSPERITY MINE - WABASH RIVER POWER STATION

STATION	MILEAGE	TRACK				NOTATIONS
		OWNER	NUMBER	CLASS	SPEED	
READ DOWNWARD FOR NORTHBOUND						
PROSPERITY MINE	0.0	CSXT	1	1	40	T
HAZELTON	10.0	CSXT	1	1	40	-
DECKER	12.0	CSXT	1	1	40	P
ALICE YARD	23.0	CSXT	1	1	40	P,Y
VINCENNES	25.0	CSXT	1	1	40	B,M
FRICHTON	31.0	CSXT	1	1	40	L,P
WHEATLAND	38.0	CSXT	1	1	40	T
CHAPPEL	42.0	CSXT, INCR	1	2	25	M
ELNORA	61.0	INCR	1	1	40	A
BEEHUNTER	67.0	INCR	1	1	40	A
LINTON	73.0	INCR	1	3	20	A
LATTA	82.0	INCR	1	3	20	B,E,T,Y
KELLER	87.0	INCR	1	3	40	P
SPRING HILL	105.0	INCR	1	3	25	M
BELT JCT	106.25	INCR	1	3	25	M,T
VAN YARD	111.25	INCR	1	3	25	B,Y
PRESTON	117.5	INCR	1	3	10	M
DEWEY	122.5	INCR	1	3	10	M
WABASH RIVER POWER STATION	127.0	INCR	1	3	10	T
READ UPWARD FOR SOUTHBOUND						

SOURCE: Comprehensive Railroad Atlas of North America; compiled by Chad Pfitzer

MAP 4.10: PROSPERITY MINE - WABASH RIVER POWER STATION

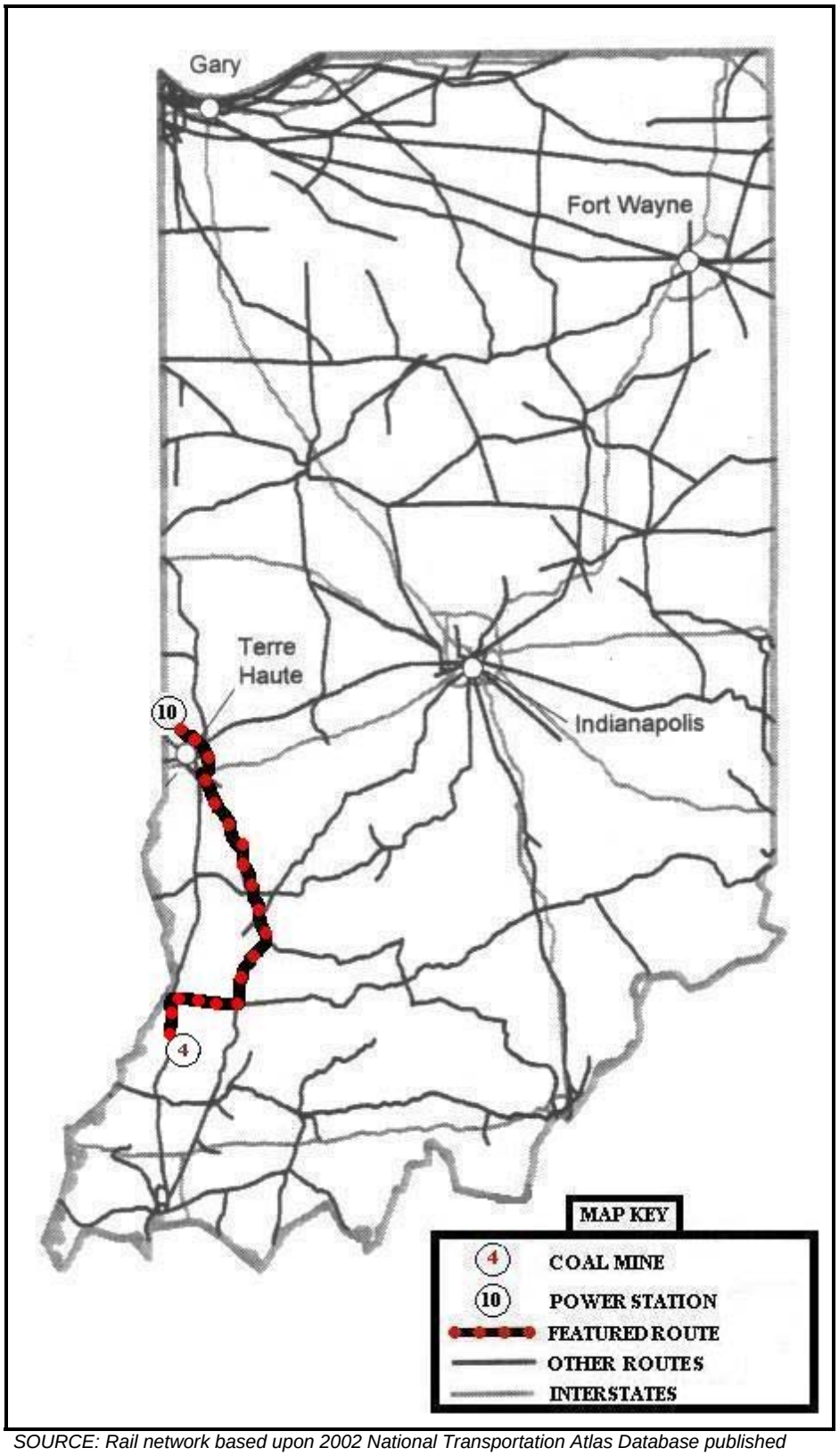

SOURCE: Rail network based upon 2002 National Transportation Atlas Database published by the U.S. DOT, Bureau of Transportation Statistics; additions by Chad Pfitzer

RAIL TRANSPORTATION SCENARIO 5.1:

FRANCISCO MINE - GIBSON STATION POWER STATION

ORIGIN:

Mine Name: Francisco
Mine Operator: Black Beauty Coal Co.
2005 Production: 2,133,000 tons

Rail Service Provider: (CSX), *INCR*, NS

DESTINATION:

Station Name: Gibson Station
Plant Operator: Duke Energy Indiana
2004 Consumption: 9,583,000 tons
Scrubbed: Yes

Rail Service Provider: NS, *INCR*

NOTE:

RAIL SERVICE PROVIDER:

-Italicization indicates the presence of trackage rights

-Parenthesis indicates a potential service provider within 15 miles

-Abbreviations:

AWW: Algers Winslow and Western Railway
CMPA: City of Madison Port Authority
CSXT: CSX Transportation
HOS: Hoosier Southern Railway
IN: State of Indiana
INCR: Indiana Coal Railroad
NS: Norfolk Southern Railroad

SCHEDULE 5.1: FRANCISCO MINE - GIBSON STATION POWER STATION

STATION	MILEAGE	TRACK				NOTATIONS
		OWNER	NUMBER	CLASS	SPEED	
READ DOWNWARD FOR NORTHBOUND						
FRANCISCO	0.0	NS	1	1	40	T
PRINCETON	8.0	NS	1	1	40	Y
MT. CARMEL	19.0	NS	1	1	40	-
CAROL	25.0	NS	1	1	40	-
GIBSON STATION POWER STATION	26.0	NS	1	1	40	T
READ UPWARD FOR SOUTHBOUND						

SOURCE: Comprehensive Railroad Atlas of North America; compiled by Chad Pfitzer

MAP 5.1: FRANCISCO MINE - GIBSON STATION POWER STATION

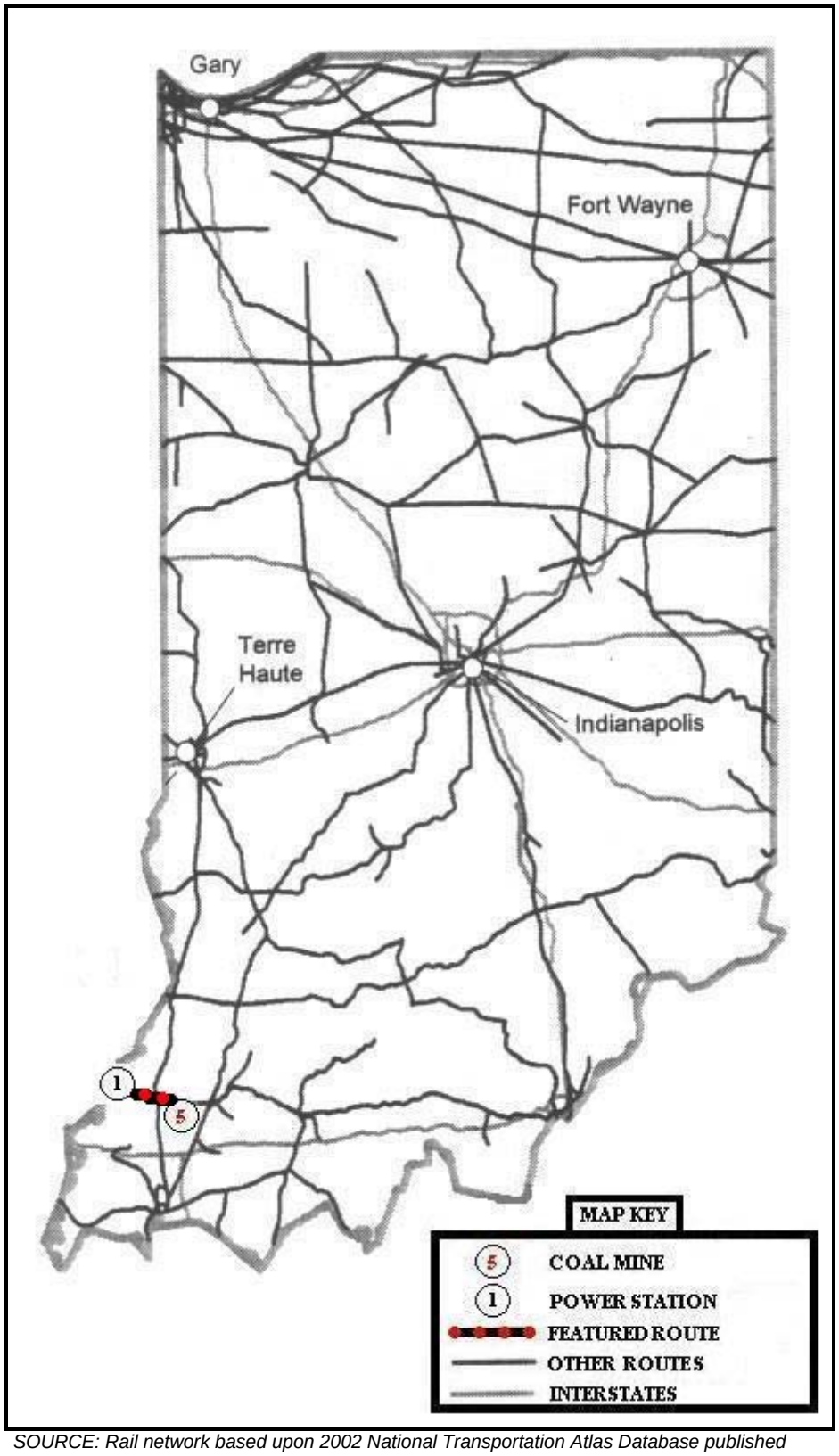

SOURCE: Rail network based upon 2002 National Transportation Atlas Database published by the U.S. DOT, Bureau of Transportation Statistics; additions by Chad Pfitzer

RAIL TRANSPORTATION SCENARIO 5.2:

FRANCISCO MINE - ROCKPORT POWER STATION

ORIGIN:

Mine Name: Francisco
Mine Operator: Black Beauty Coal Co.
2005 Production: 2,133,000 tons

Rail Service Provider: (CSX), *INCR*, NS

DESTINATION:

Station Name: Rockport
Plant Operator: IMPCo, AEP
2004 Consumption: 9,207,000 tons
Scrubbed: Yes

Rail Service Provider: (HOS), *(INCR)*

NOTE:

RAIL SERVICE PROVIDER:

-Italicization indicates the presence of trackage rights

-Parenthesis indicates a potential service provider within 15 miles

-Abbreviations:

AWW: Algers Winslow and Western Railway
CMPA: City of Madison Port Authority
CSXT: CSX Transportation
HOS: Hoosier Southern Railway
IN: State of Indiana
INCR: Indiana Coal Railroad
NS: Norfolk Southern Railroad

SCHEDULE 5.2: FRANCISCO MINE - ROCKPORT POWER STATION

STATION	MILEAGE	TRACK				NOTATIONS
		OWNER	NUMBER	CLASS	SPEED	
READ DOWNWARD FOR SOUTHBOUND						
FRANCISCO	0.0	NS	1	1	40	T
OAKLAND CITY	6.0	INCR, NS	1	1	40	A
GRAY JCT	7.0	INCR	1	1	40	-
SOMERVILLE	11.0	INCR	1	1	40	T
BUCKSKIN	14.0	INCR	1	5	20	T
LYNNVILLE MINE	20.0	INCR	1	5	20	-
BOONVILLE WYE	30.5	INCR, NS	1	5	20	-
BOONVILLE	31.5	NS	1	5	20	-
ROCKPORT JCT	46.25	HOS, NS	1	5	20	-
ROCKPORT POWER STATION	61.00	HOS	1	5	20	T
READ UPWARD FOR NORTHBOUND						

SOURCE: Comprehensive Railroad Atlas of North America; compiled by Chad Pfitzer

MAP 5.2: FRANCISCO MINE - ROCKPORT POWER STATION

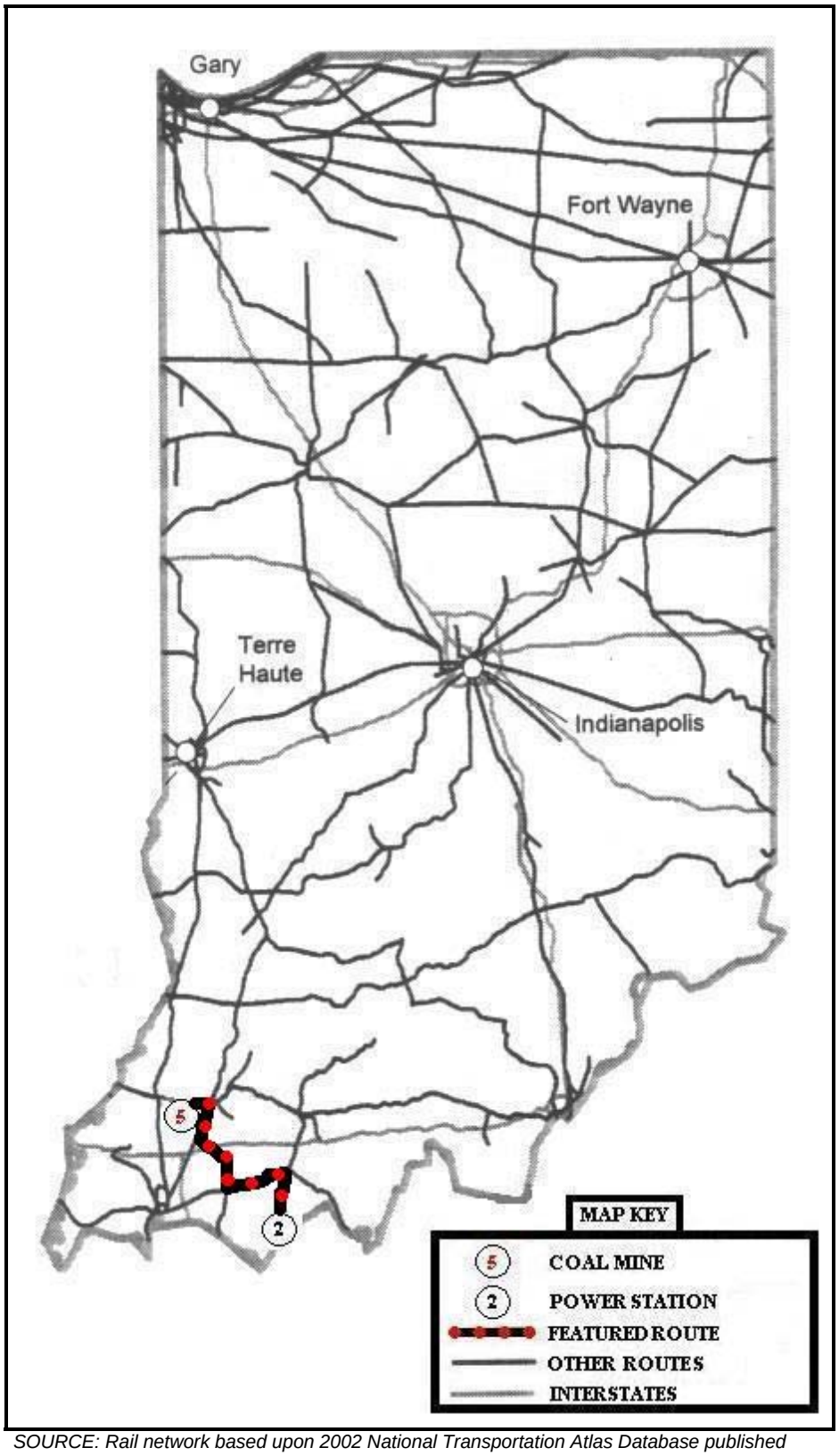

SOURCE: Rail network based upon 2002 National Transportation Atlas Database published by the U.S. DOT, Bureau of Transportation Statistics; additions by Chad Pfitzer

RAIL TRANSPORTATION SCENARIO 5.3:

FRANCISCO MINE - RM SCHAHFER POWER STATION

ORIGIN:

Mine Name: Francisco
Mine Operator: Black Beauty Coal Co.
2005 Production: 2,133,000 tons

Rail Service Provider: (CSX), *INCR*, NS

DESTINATION:

Station Name: RM Schahfer
Plant Operator: NIPSCo
2004 Consumption: 5,026,000 tons
Scrubbed: Yes

Rail Service Provider: NS, *INCR*

NOTE:

RAIL SERVICE PROVIDER:

-Italicization indicates the presence of trackage rights

-Parenthesis indicates a potential service provider within 15 miles

-Abbreviations:

AWW: Algers Winslow and Western Railway
CMPA: City of Madison Port Authority
CSXT: CSX Transportation
HOS: Hoosier Southern Railway
IN: State of Indiana
INCR: Indiana Coal Railroad
NS: Norfolk Southern Railroad

SCHEDULE 5.3: FRANCISCO MINE - RM SCHAHFER POWER STATION

STATION	MILEAGE	TRACK				NOTATIONS
		OWNER	NUMBER	CLASS	SPEED	
READ DOWNWARD FOR NORTHBOUND						
FRANCISCO	0.0	NS	1	1	40	T
OAKLAND CITY	6.0	INCR, NS	1	1	40	A
ASHBY YARD	21.5	INCR	1	1	40	B,E,Y
PETERSBURG	23.0	INCR	1	1	40	-
CHAPPEL	40.0	INCR	1	1	40	M
ELNORA	59.0	INCR	1	1	40	A
BEEHUNTER	65.0	INCR	1	1	40	A
SWITZ CITY	72.0	INCR	1	1	40	A
WORTHINGTON	79.0	INCR	1	1	40	P,Y
SPENCER	98.0	INCR	1	2	25	-
WHITAKER	110.5	INCR	1	1	40	P
MARTINSVILLE	120.5	INCR	1	1	40	-
MOORESVILLE	134.5	INCR	1	1	40	-
CP HOLT	147.0	IN, INCR	1	1	10	T
CP HUNT	160.75	IN	1	2	10	-
CP CLERMONT	163.75	IN	1	2	20	++
BROWNSBURG	167.5	IN	1	1	40	-
CRAWFORSVILLE	197.5	IN	1	1	40	++
LINDEN	207.0	IN	1	1	40	L, P
LAFAYETTE JCT	222.0	IN	1	1	10	M
LAFAYETTE STATION	223.0	IN	1	1	10	+,++
LAFAYETTE YARD	225.0	IN	1	1	10	Y
BROOKSTON	237.5	IN	1	1	60	P
CHALMERS	241.5	IN	1	1	60	L
REYNOLDS	248.25	IN	1	1	60	A
MONON	255.25	IN	1	1	60	L,Y
RENSSELAER	270.25	IN	1	1	60	P,+,++
SURREY	276.0	IN	1	1	60	L,P
ROSE LAWN	288.0	IN	1	1	60	L,P
SHELBY	292.0	IN, NS	1	1	60	A
RM SCHAHFER POWER STATION	310.0	NS	1	5	40	T
READ UPWARD FOR SOUTHBOUND						

SOURCE: Comprehensive Railroad Atlas of North America; compiled by Chad Pfitzer

MAP 5.3: FRANCISCO MINE - RM SCHAHFER POWER STATION

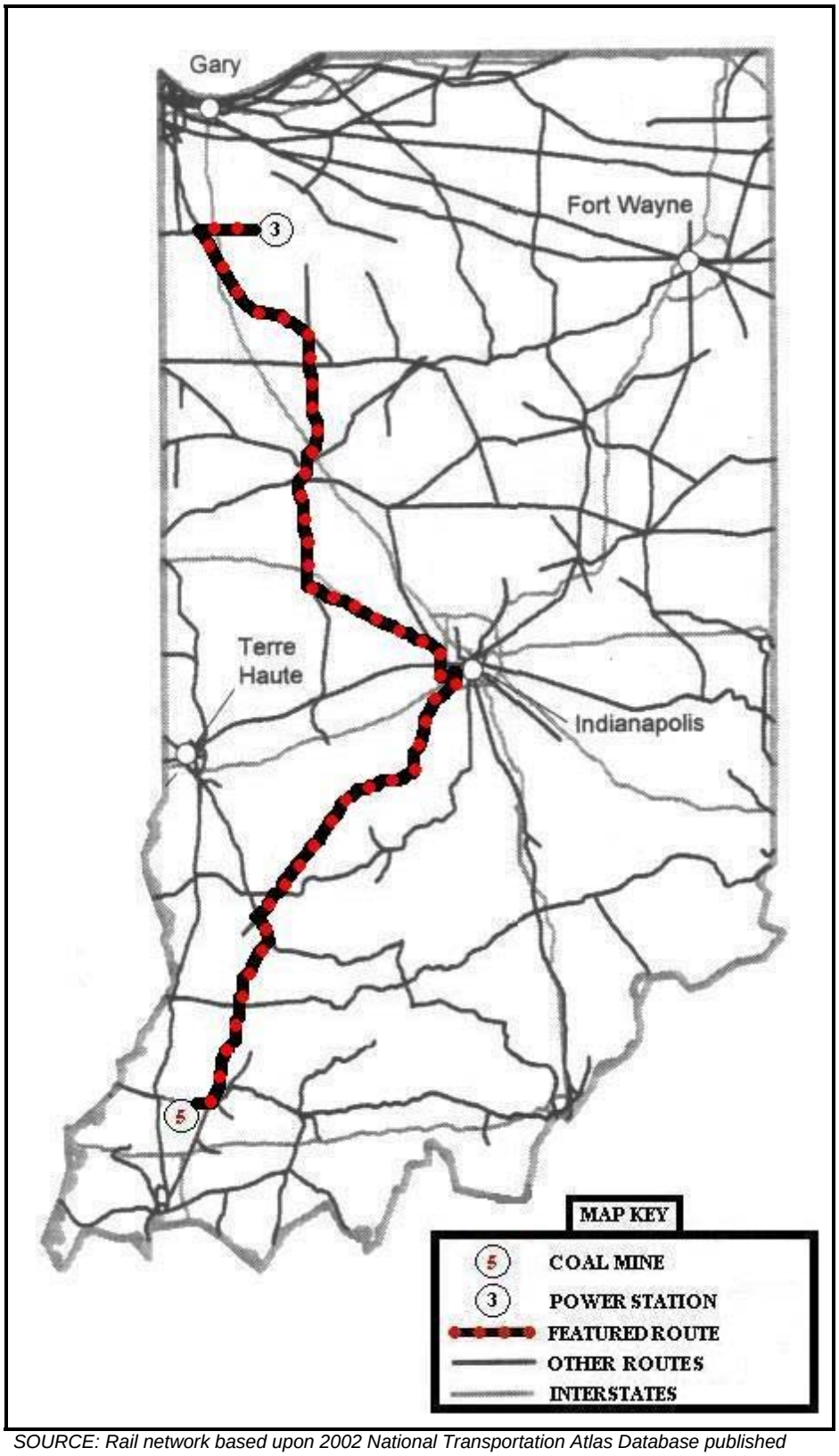

SOURCE: Rail network based upon 2002 National Transportation Atlas Database published by the U.S. DOT, Bureau of Transportation Statistics; additions by Chad Pfitzer

RAIL TRANSPORTATION SCENARIO 5.4:

FRANCISCO MINE- PETERSBURG POWER STATION

ORIGIN:

Mine Name: Francisco
Mine Operator: Black Beauty Coal Co.
2005 Production: 2,133,000 tons

Rail Service Provider: (CSX), *INCR*, NS

DESTINATION:

Station Name: Petersburg
Plant Operator: PSI Energy
2004 Consumption: 5,213,000 tons
Scrubbed: Yes

Rail Service Provider: INCR

NOTE:

RAIL SERVICE PROVIDER:

-Italicization indicates the presence of trackage rights

-Parenthesis indicates a potential service provider within 15 miles

-Abbreviations:

AWW: Algers Winslow and Western Railway
CMPA: City of Madison Port Authority
CSXT: CSX Transportation
HOS: Hoosier Southern Railway
IN: State of Indiana
INCR: Indiana Coal Railroad
NS: Norfolk Southern Railroad

SCHEDULE 5.4: FRANCISCO MINE- PETERSBURG POWER STATION

STATION	MILEAGE	TRACK				NOTATIONS
		OWNER	NUMBER	CLASS	SPEED	
READ DOWNWARD FOR NORTHBOUND						
FRANCISCO	0.0	NS	1	1	40	T
OAKLAND CITY	6.0	INCR, NS	1	1	40	A
ASHBY YARD	21.5	INCR	1	1	40	B,E,Y
PETERSBURG	23.0	INCR	1	1	40	-
PETERSBURG POWER STATION	25.0	INCR	1	1	40	T
READ UPWARD FOR SOUTHBOUND						

SOURCE: Comprehensive Railroad Atlas of North America; compiled by Chad Pfitzer

MAP 5.4: FRANCISCO MINE- PETERSBURG POWER STATION

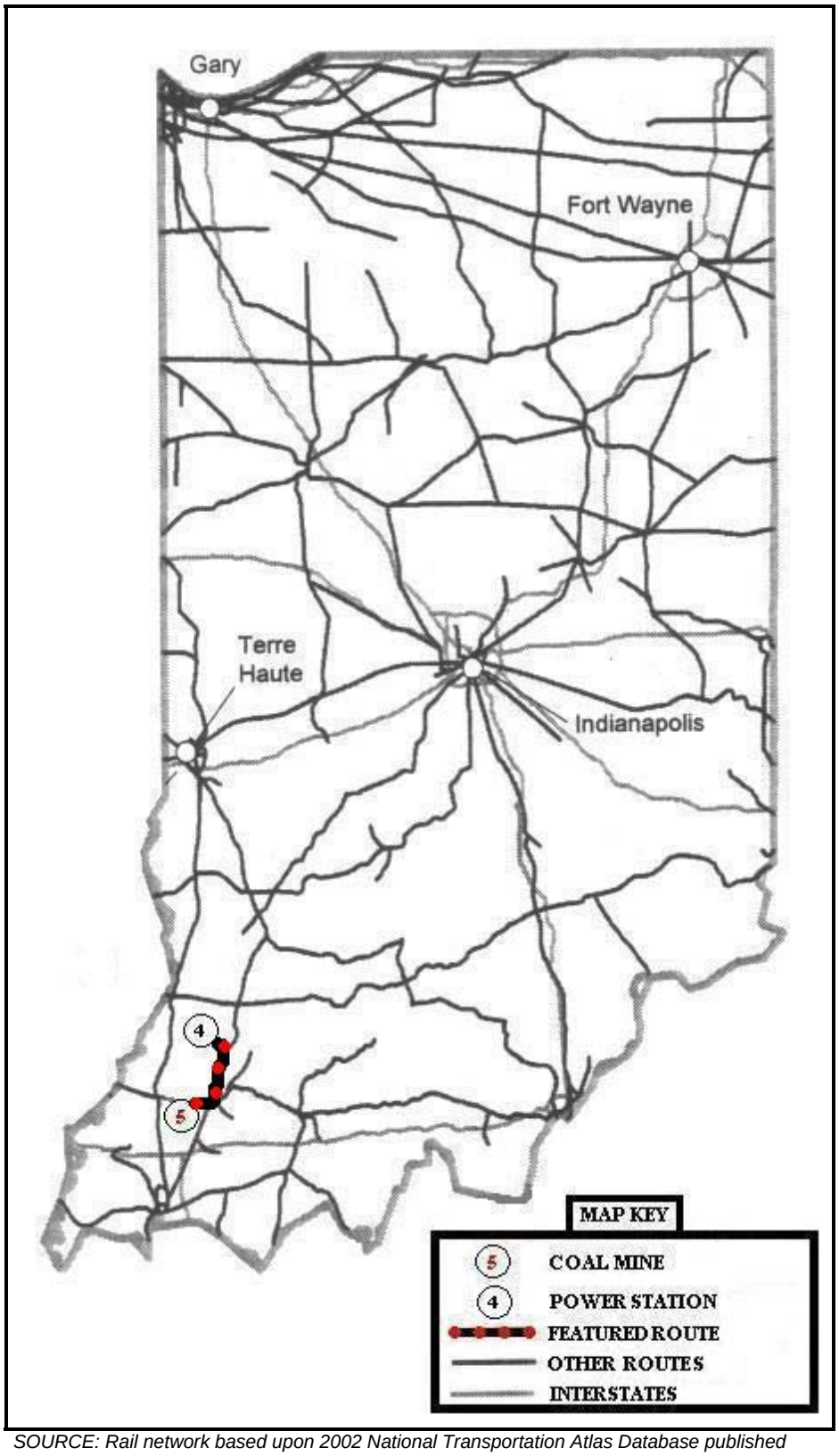

SOURCE: Rail network based upon 2002 National Transportation Atlas Database published by the U.S. DOT, Bureau of Transportation Statistics; additions by Chad Pfitzer

RAIL TRANSPORTATION SCENARIO 5.5:

FRANCISCO MINE - CLIFTY CREEK POWER STATION

ORIGIN:

Mine Name: Francisco
Mine Operator: Black Beauty Coal Co.
2005 Production: 2,133,000 tons

Rail Service Provider: (CSX), *INCR*, NS

DESTINATION:

Station Name: Clifty Creek
Plant Operator: IKECorp
2004 Consumption: 4,470,000 tons
Scrubbed: No

Rail Service Provider: (CMPA)

NOTE:

RAIL SERVICE PROVIDER:

-Italicization indicates the presence of trackage rights

-Parenthesis indicates a potential service provider within 15 miles

-Abbreviations:

AWW: Algers Winslow and Western Railway
CMPA: City of Madison Port Authority
CSXT: CSX Transportation
HOS: Hoosier Southern Railway
IN: State of Indiana
INCR: Indiana Coal Railroad
NS: Norfolk Southern Railroad

SCHEDULE 5.5: FRANCISCO MINE - CLIFTY CREEK POWER STATION

STATION	MILEAGE	TRACK				NOTATIONS
		OWNER	NUMBER	CLASS	SPEED	
READ DOWNWARD FOR SOUTHBOUND						
FRANCISCO	0.0	NS	1	1	40	T
OAKLAND CITY	6.0	INCR, NS	1	1	40	A
ASHBY YARD	21.5	INCR	1	1	40	B,E,Y
PETERSBURG	23.0	INCR	1	1	40	-
CHAPPEL	40.0	INCR	1	1	40	M
ELNORA	59.0	INCR	1	1	40	A
ODON	71.0	INCR	1	3	40	-
CRANE	67.0	CSXT, INCR	1	3	40	Y
BEDFORD	103.0	CSXT	1	2	25	-
MITCHELL	113.0	CSXT	1	2	25	L, M, P, T
SPARKSVILLE	128.75	CSXT	1	1	40	L
MEDORA	133.0	CSXT	1	1	40	L, P
BROWNSTOWN	142.0	CSXT	1	1	40	L, P
SEYMOUR	153.0	CSXT	1	1	40	L, P
NORTH VERNON	168.0	CMPA, CSXT	1	1	40	L
MADISON	192.0	CMPA	1	5	25	T
READ UPWARD FOR NORTHBOUND						

SOURCE: Comprehensive Railroad Atlas of North America; compiled by Chad Pfitzer

MAP 5.5: FRANCISCO MINE - CLIFTY CREEK POWER STATION

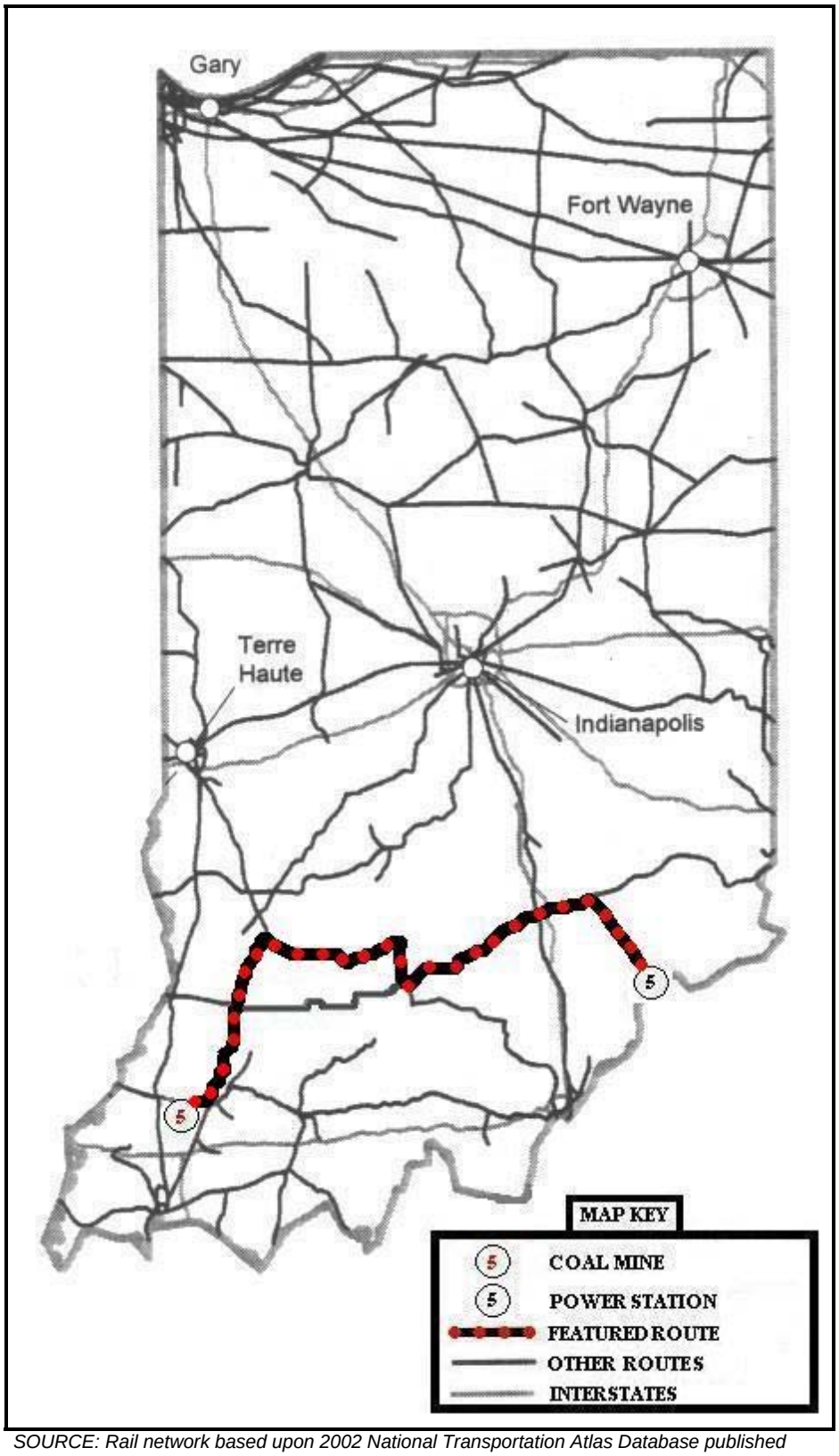

SOURCE: Rail network based upon 2002 National Transportation Atlas Database published by the U.S. DOT, Bureau of Transportation Statistics; additions by Chad Pfitzer

RAIL TRANSPORTATION SCENARIO 5.6:

FRANCISCO MINE - CAYUGA POWER STATION

ORIGIN:

Mine Name: Francisco
Mine Operator: Black Beauty Coal Co.
2005 Production: 2,133,000 tons

Rail Service Provider: (CSX), *INCR*, NS

DESTINATION:

Station Name: Cayuga
Plant Operator: Duke Energy Indiana
2004 Consumption: 3,185,000 tons
Scrubbed: No

Rail Service Provider: CSXT, *INCR*

NOTE:

RAIL SERVICE PROVIDER:

-Italicization indicates the presence of trackage rights

-Parenthesis indicates a potential service provider within 15 miles

-Abbreviations:

AWW: Algers Winslow and Western Railway
CMPA: City of Madison Port Authority
CSXT: CSX Transportation
HOS: Hoosier Southern Railway
IN: State of Indiana
INCR: Indiana Coal Railroad
NS: Norfolk Southern Railroad

SCHEDULE 5.6: FRANCISCO MINE - CAYUGA POWER STATION

STATION	MILEAGE	TRACK				NOTATIONS
		OWNER	NUMBER	CLASS	SPEED	
READ DOWNWARD FOR NORTHBOUND						
FRANCISCO	0.0	NS	1	1	40	T
OAKLAND CITY	6.0	INCR, NS	1	1	40	A
ASHBY YARD	21.5	INCR	1	1	40	B,E,Y
PETERSBURG	23.0	INCR	1	1	40	-
CHAPPEL	40.0	INCR	1	1	40	M
ELNORA	63.0	INCR	1	1	40	A
BEEHUNTER	69.0	INCR	1	1	40	A
LINTON	75.0	INCR	1	3	20	A
LATTA	84.0	INCR	1	3	20	B,E,T,Y
KELLER	89.0	INCR	1	3	40	P
SPRING HILL	107.0	INCR	1	3	25	M
BELT JCT	108.25	INCR	1	3	25	M,T
VAN YARD	113.25	INCR	1	3	25	B,Y
PRESTON	119.5	INCR	1	3	10	M
DEWEY	124.5	CSXT, INCR	1	3	10	M
CLINTON	138.5	CSXT	1	1	40	P
HILLSDALE	146.5	CSXT	1	1	40	M
WRO	152.0	CSXT	1	1	40	P,T
CAYUGA POWER STATION	160.5	CSXT	1	1	40	T
READ UPWARD FOR SOUTHBOUND						

SOURCE: Comprehensive Railroad Atlas of North America; compiled by Chad Pfitzer

MAP 5.6: FRANCISCO MINE - CAYUGA POWER STATION

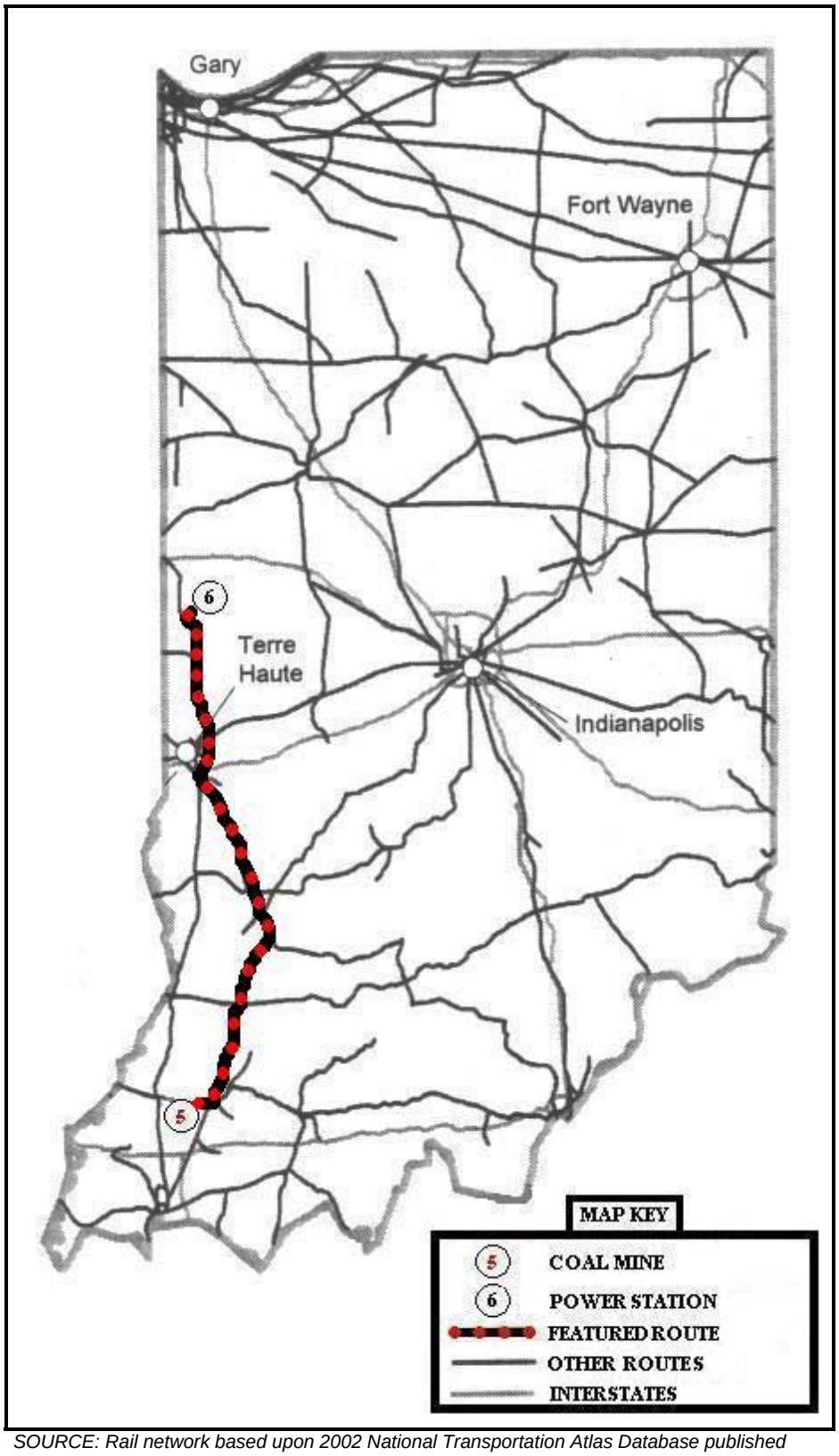

SOURCE: Rail network based upon 2002 National Transportation Atlas Database published by the U.S. DOT, Bureau of Transportation Statistics; additions by Chad Pfitzer

RAIL TRANSPORTATION SCENARIO 5.7:

FRANCISCO MINE - MEROM POWER STATION

ORIGIN:

Mine Name: Francisco
Mine Operator: Black Beauty Coal Co.
2005 Production: 2,133,000 tons

Rail Service Provider: (CSX), *INCR*, NS

DESTINATION:

Station Name: Merom
Plant Operator: HEREC
2004 Consumption: 2,899,000 tons
Scrubbed: Yes

Rail Service Provider: INCR

NOTE:

RAIL SERVICE PROVIDER:

-Italicization indicates the presence of trackage rights

-Parenthesis indicates a potential service provider within 15 miles

-Abbreviations:

AWW: Algers Winslow and Western Railway
CMPA: City of Madison Port Authority
CSXT: CSX Transportation
HOS: Hoosier Southern Railway
IN: State of Indiana
INCR: Indiana Coal Railroad
NS: Norfolk Southern Railroad

SCHEDULE 5.7: FRANCISCO MINE - MEROM POWER STATION

STATION	MILEAGE	TRACK				NOTATIONS
		OWNER	NUMBER	CLASS	SPEED	
READ DOWNWARD FOR NORTHBOUND						
FRANCISCO	0.0	NS	1	1	40	T
OAKLAND CITY	6.0	INCR, NS	1	1	40	A
ASHBY YARD	21.5	INCR	1	1	40	B,E,Y
PETERSBURG	23.0	INCR	1	1	40	-
CHAPPEL	40.0	INCR	1	1	40	M
ELNORA	59.0	INCR	1	1	40	A
BEEHUNTER	65.0	INCR	1	1	40	A
LINTON	71.0	INCR	1	3	20	A
DUGGER	77.25	INCR	1	3	40	-
CASS	79.0	INCR	1	3	40	-
SULLIVAN	86.0	INCR	1	3	40	A
MEROM POWER STATION	89.5	INCR	1	3	40	-
READ UPWARD FOR SOUTHBOUND						

SOURCE: Comprehensive Railroad Atlas of North America; compiled by Chad Pfitzer

MAP 5.7: FRANCISCO MINE - MEROM POWER STATION

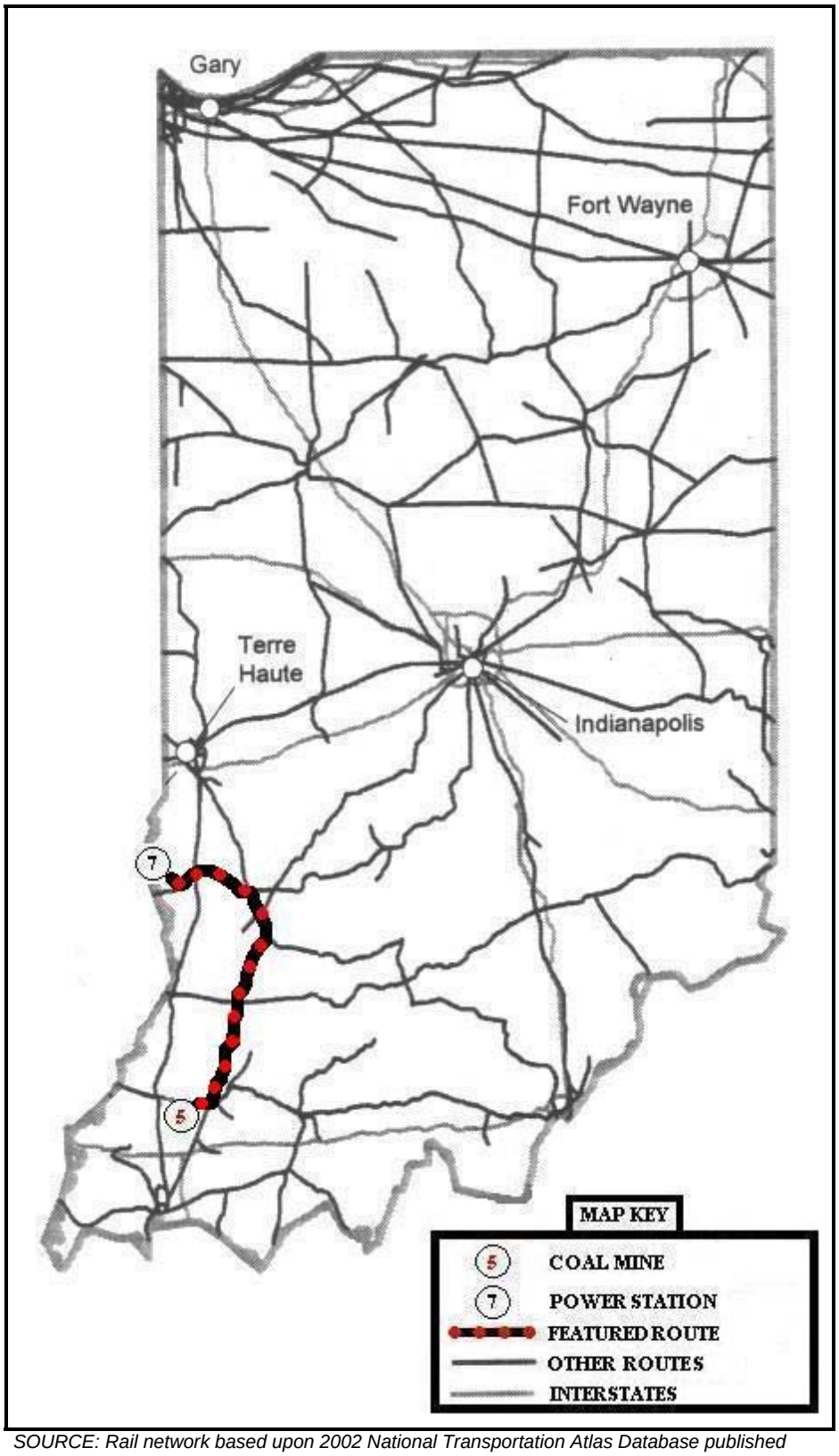

SOURCE: Rail network based upon 2002 National Transportation Atlas Database published by the U.S. DOT, Bureau of Transportation Statistics; additions by Chad Pfitzer

RAIL TRANSPORTATION SCENARIO 5.8:

FRANCISCO MINE - TANNERS CREEK POWER STATION

ORIGIN:

Mine Name: Francisco
Mine Operator: Black Beauty Coal Co.
2005 Production: 2,133,000 tons

Rail Service Provider: (CSX), *INCR*, NS

DESTINATION:

Station Name: Tanners Creek
Plant Operator: IMPCo, AEP
2004 Consumption: 2,581,000 tons
Scrubbed: No

Rail Service Provider: (CSXT)

NOTE:

RAIL SERVICE PROVIDER:

-Italicization indicates the presence of trackage rights

-Parenthesis indicates a potential service provider within 15 miles

-Abbreviations:

AWW: Algers Winslow and Western Railway
CMPA: City of Madison Port Authority
CSXT: CSX Transportation
HOS: Hoosier Southern Railway
IN: State of Indiana
INCR: Indiana Coal Railroad
NS: Norfolk Southern Railroad

SCHEDULE 5.8: FRANCISCO MINE - TANNERS CREEK POWER STATION

STATION	MILEAGE	TRACK				NOTATIONS
		OWNER	NUMBER	CLASS	SPEED	
READ DOWNWARD FOR SOUTHBOUND						
FRANCISCO	0.0	NS	1	1	40	T
OAKLAND CITY	6.0	INCR, NS	1	1	40	A
ASHBY YARD	15.5	INCR	1	1	40	B,E,Y
PETERSBURG	17.0	INCR	1	1	40	-
CHAPPEL	34.0	INCR	1	1	40	M
ELNORA	53.0	INCR	1	1	40	A
ODON	53.0	INCR	1	3	40	-
CRANE	61.0	CSXT, INCR	1	3	40	Y
BEDFORD	85.0	CSXT	1	2	25	-
MITCHELL	95.0	CSXT	1	2	25	L, M, P, T
SPARKSVILLE	110.75	CSXT	1	1	40	L
MEDORA	115.0	CSXT	1	1	40	L, P
BROWNSTOWN	125.0	CSXT	1	1	40	L, P
SEYMOUR	135.0	CSXT	1	1	40	L, P
NORTH VERNON	141.0	CSXT	1	1	40	L
BUTLERVILLE	156.0	CSXT	1	1	40	L, P
OSGOOD	177.0	CSXT	1	1	40	L, P
MILAN	181.5	CSXT	1	1	40	L, P, T
COCHRAN JCT	199.25	CSXT	1	2	25	L
AURORA	203.0	CSXT	1	2	25	_
LAWRENCEBURG	207.0	CSXT	1	2	25	_
TANNERS CREEK POWER STATION	210.0	CSXT	1	2	25	T
READ UPWARD FOR NORTHBOUND						

SOURCE: Comprehensive Railroad Atlas of North America; compiled by Chad Pfitzer

MAP 5.8: FRANCISCO MINE - TANNERS CREEK POWER STATION

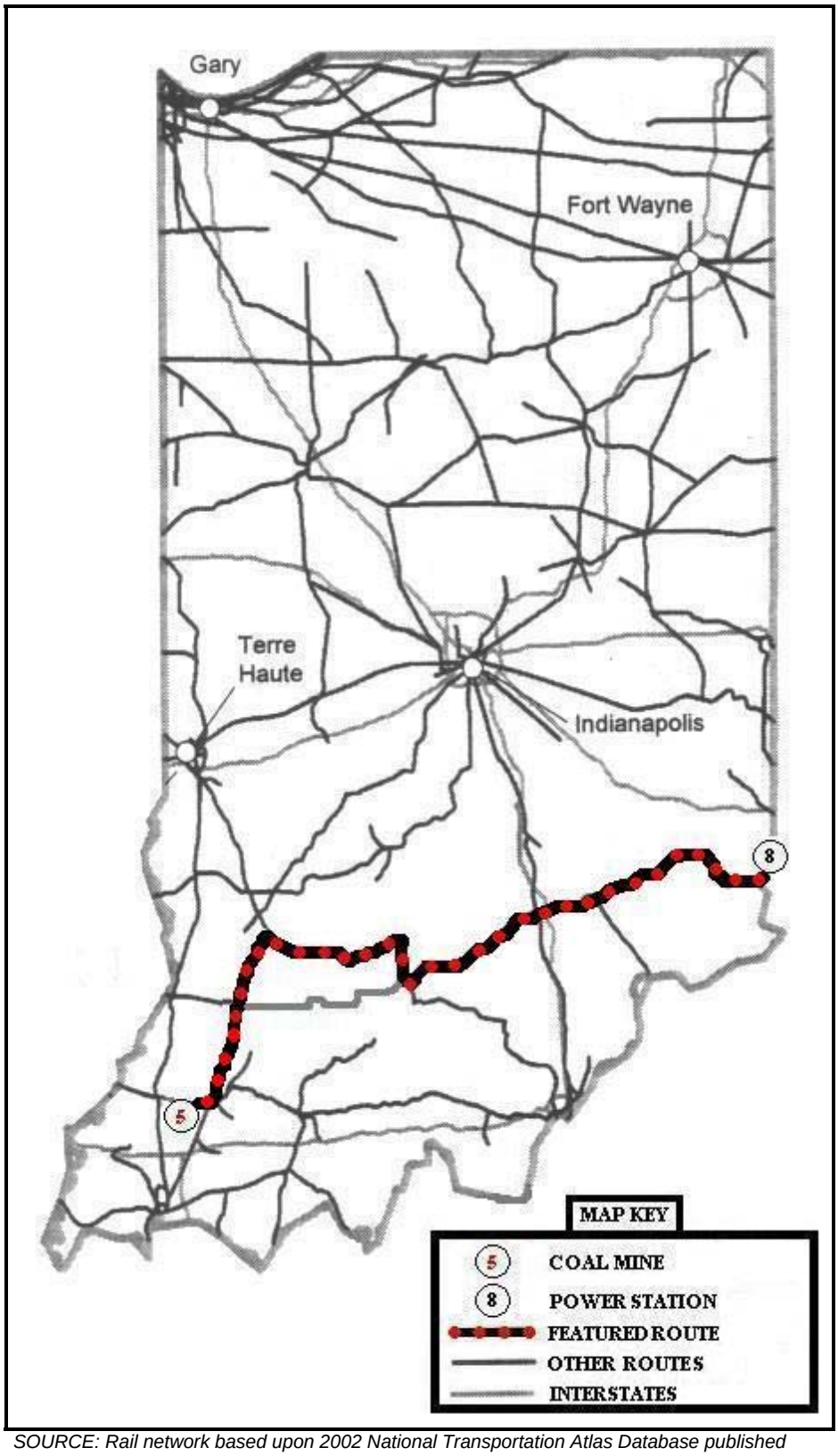

SOURCE: Rail network based upon 2002 National Transportation Atlas Database published by the U.S. DOT, Bureau of Transportation Statistics; additions by Chad Pfitzer

RAIL TRANSPORTATION SCENARIO 5.9:

FRANCISCO MINE - HARDING STREET POWER STATION

ORIGIN:

Mine Name: Francisco
Mine Operator: Black Beauty Coal Co.
2005 Production: 2,133,000 tons

Rail Service Provider: (CSX), *INCR*, NS

DESTINATION:

Station Name: Harding Street
Plant Operator: Duke Energy Indiana
2004 Consumption: 1,877,000 tons
Scrubbed: No

Rail Service Provider: INCR, *(CSX)*

NOTE:

RAIL SERVICE PROVIDER:

-Italicization indicates the presence of trackage rights

-Parenthesis indicates a potential service provider within 15 miles

-Abbreviations:

AWW: Algers Winslow and Western Railway
CMPA: City of Madison Port Authority
CSXT: CSX Transportation
HOS: Hoosier Southern Railway
IN: State of Indiana
INCR: Indiana Coal Railroad
NS: Norfolk Southern Railroad

SCHEDULE 5.9: FRANCISCO MINE - HARDING STREET POWER STATION

STATION	MILEAGE	TRACK				NOTATIONS
		OWNER	NUMBER	CLASS	SPEED	
READ DOWNWARD FOR NORTHBOUND						
FRANCISCO	0.0	NS	1	1	40	T
OAKLAND CITY	6.0	INCR, NS	1	1	40	A
ASHBY YARD	21.5	INCR	1	1	40	B,E,Y
PETERSBURG	23.0	INCR	1	1	40	-
CHAPPEL	40.0	INCR	1	2	25	M
ELNORA	59.0	INCR	1	1	40	A
BEEHUNTER	65.0	INCR	1	1	40	A
SWITZ CITY	72.0	INCR	1	1	40	A
WORTHINGTON	79.0	INCR	1	1	40	P,Y
SPENCER	98.0	INCR	1	2	25	-
WHITAKER	110.5	INCR	1	1	40	P
MARTINSVILLE	120.5	INCR	1	1	40	-
MOORESVILLE	134.5	INCR	1	1	40	-
CP HOLT	147.0	IN, INCR	1	1	10	T
TRANSFER YARD	148.0	IN, INCR	2	1	10	Y
CP WOOD	148.5	CSXT, IN	2	1	10	M
SENATE AVENUE	150.5	CSXT, INCR	2	1	10	B,E,Y
STOUT	154.5	INCR	1	5	10	T
HARDING STREET POWER STATION	155.0	INCR	1	5	10	-
READ UPWARD FOR SOUTHBOUND						

SOURCE: Comprehensive Railroad Atlas of North America; compiled by Chad Pfitzer

MAP 5.9: FRANCISCO MINE - HARDING STREET POWER STATION

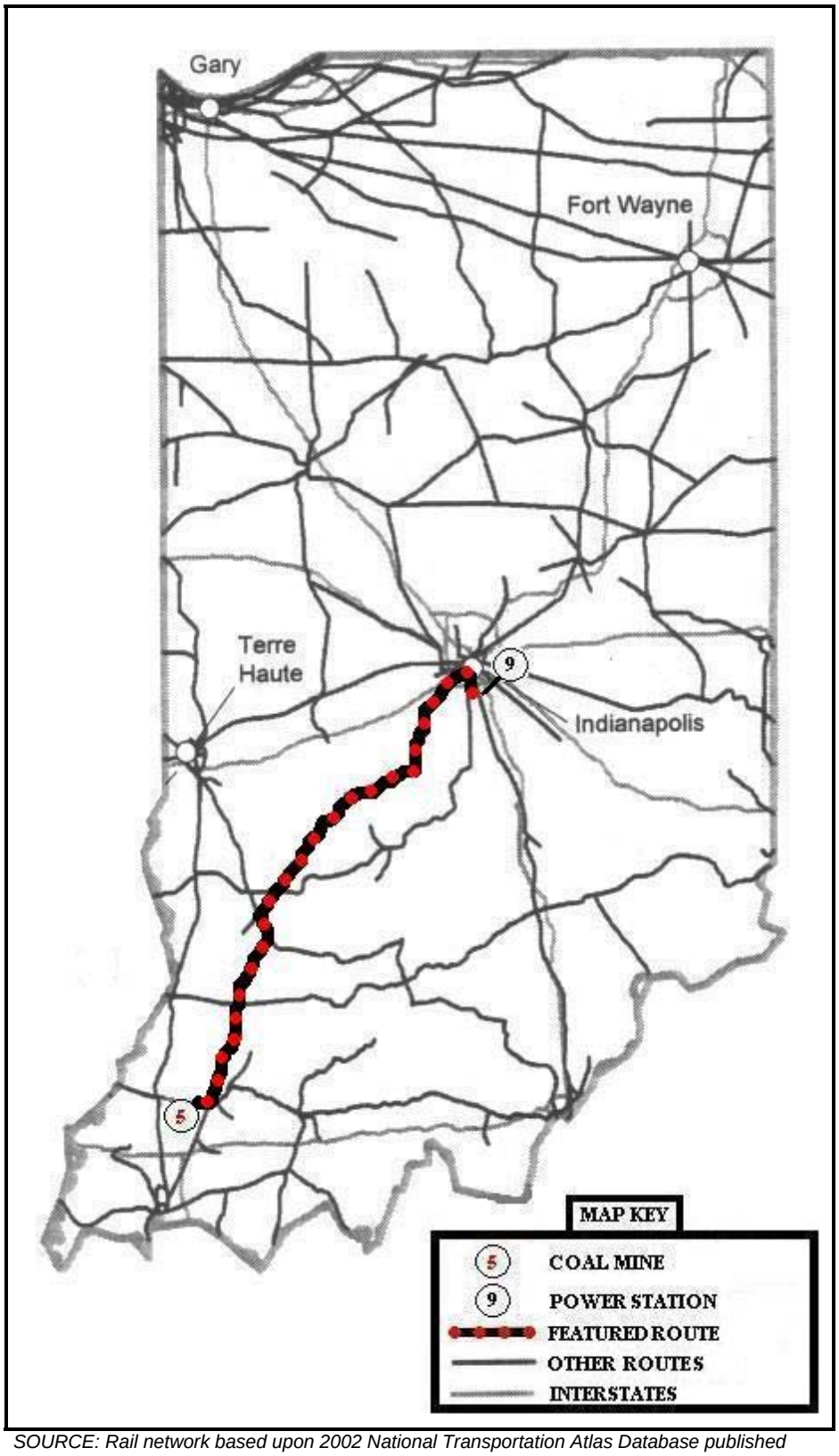

SOURCE: Rail network based upon 2002 National Transportation Atlas Database published by the U.S. DOT, Bureau of Transportation Statistics; additions by Chad Pfitzer

RAIL TRANSPORTATION SCENARIO 5.10:

FRANCISCO MINE - WABASH RIVER POWER STATION

ORIGIN:

Mine Name: Francisco
Mine Operator: Black Beauty Coal Co.
2005 Production: 2,133,000 tons

Rail Service Provider: (CSX), *INCR*, NS

DESTINATION:

Station Name: Wabash River
Plant Operator: Duke Energy Indiana
2004 Consumption: 2,247,000 tons
Scrubbed: Yes

Rail Service Provider: INCR

NOTE:

RAIL SERVICE PROVIDER:

-Italicization indicates the presence of trackage rights

-Parenthesis indicates a potential service provider within 15 miles

-Abbreviations:

AWW: Algers Winslow and Western Railway
CMPA: City of Madison Port Authority
CSXT: CSX Transportation
HOS: Hoosier Southern Railway
IN: State of Indiana
INCR: Indiana Coal Railroad
NS: Norfolk Southern Railroad

SCHEDULE 5.10: FRANCISCO MINE-WABASH RIVER POWER STATION

STATION	MILEAGE	TRACK				NOTATIONS
		OWNER	NUMBER	CLASS	SPEED	
READ DOWNWARD FOR NORTHBOUND						
FRANCISCO	0.0	NS	1	1	40	T
OAKLAND CITY	6.0	INCR, NS	1	1	40	A
ASHBY YARD	16.5	INCR	1	1	40	B,E,Y
PETERSBURG	18.0	INCR	1	1	40	-
CHAPPEL	35.0	INCR	1	1	40	M
ELNORA	54.0	INCR	1	1	40	A
BEEHUNTER	60.0	INCR	1	1	40	A
LINTON	66.0	INCR	1	3	20	A
LATTA	75.0	INCR	1	3	20	B,E,T,Y
KELLER	80.0	INCR	1	3	40	P
SPRING HILL	98.0	INCR	1	3	25	M
BELT JCT	99.25	INCR	1	3	25	M,T
VAN YARD	104.25	INCR	1	3	25	B,Y
PRESTON	110.5	INCR	1	3	10	M
DEWEY	115.5	INCR	1	3	10	M
WABASH RIVER POWER STATION	120.0	INCR	1	3	10	T
READ UPWARD FOR SOUTHBOUND						

SOURCE: Comprehensive Railroad Atlas of North America; compiled by Chad Pfitzer

MAP 5.10: FRANCISCO MINE-WABASH RIVER POWER STATION

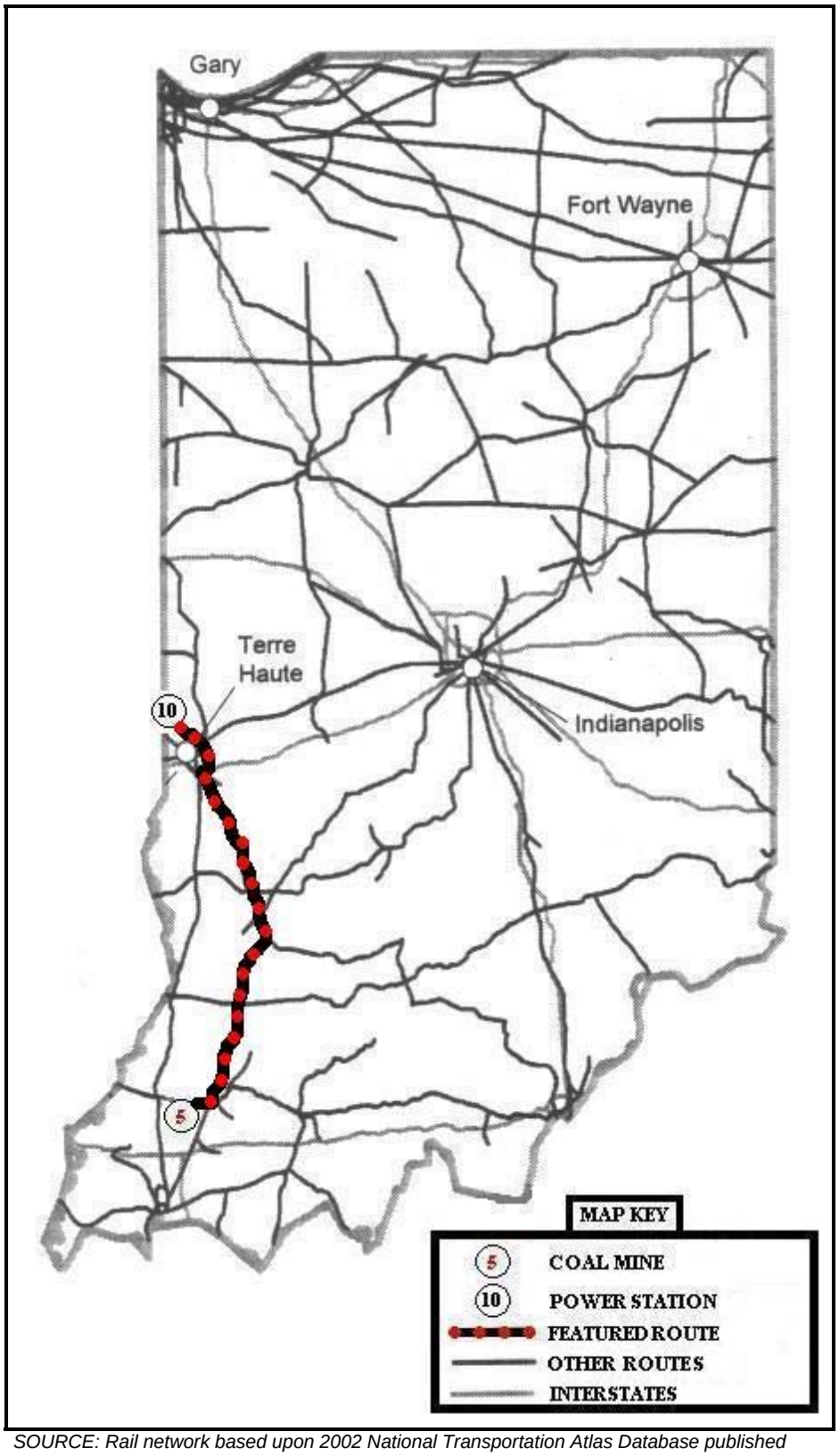

SOURCE: Rail network based upon 2002 National Transportation Atlas Database published by the U.S. DOT, Bureau of Transportation Statistics; additions by Chad Pfitzer

RAIL TRANSPORTATION SCENARIO 6.1:

AIR QUALITY MINE - GIBSON STATION POWER STATION

ORIGIN:

Mine Name: Air Quality
Mine Operator: Black Beauty Coal Co.
2005 Production: 2,131,000 tons

Rail Service Provider: CSXT, *INCR*

DESTINATION:

Station Name: Gibson Station
Plant Operator: Duke Energy Indiana
2004 Consumption: 9,583,000 tons
Scrubbed: Yes

Rail Service Provider: NS, *INCR*

NOTE:

RAIL SERVICE PROVIDER:

-Italicization indicates the presence of trackage rights

-Parenthesis indicates a potential service provider within 15 miles

-Abbreviations:

AWW: Algers Winslow and Western Railway
CMPA: City of Madison Port Authority
CSXT: CSX Transportation
HOS: Hoosier Southern Railway
IN: State of Indiana
INCR: Indiana Coal Railroad
NS: Norfolk Southern Railroad

SCHEDULE 6.1: AIR QUALITY MINE - GIBSON STATION POWER STATION

STATION	MILEAGE	TRACK				NOTATIONS
		OWNER	NUMBER	CLASS	SPEED	
READ DOWNWARD FOR SOUTHBOUND						
WHEATLAND	0.0	CSXT	1	1	40	T
CHAPPEL	4.0	CSXT, INCR	1	1	40	M
PETERSBURG	21.0	INCR	1	1	40	-
ASHBY YARD	32.5	INCR	1	1	40	B,E,Y
OAKLAND CITY	32.0	INCR, NS	1	1	40	A
PRINCETON	46.0	NS	1	1	40	Y
MT. CARMEL	57.0	NS	1	1	40	-
CAROL	63.0	NS	1	1	40	-
GIBSON STATION POWER STATION	64.0	NS	1	1	40	T
READ UPWARD FOR NORTHBOUND						

SOURCE: Comprehensive Railroad Atlas of North America; compiled by Chad Pfitzer

MAP 6.1: AIR QUALITY MINE - GIBSON STATION POWER STATION

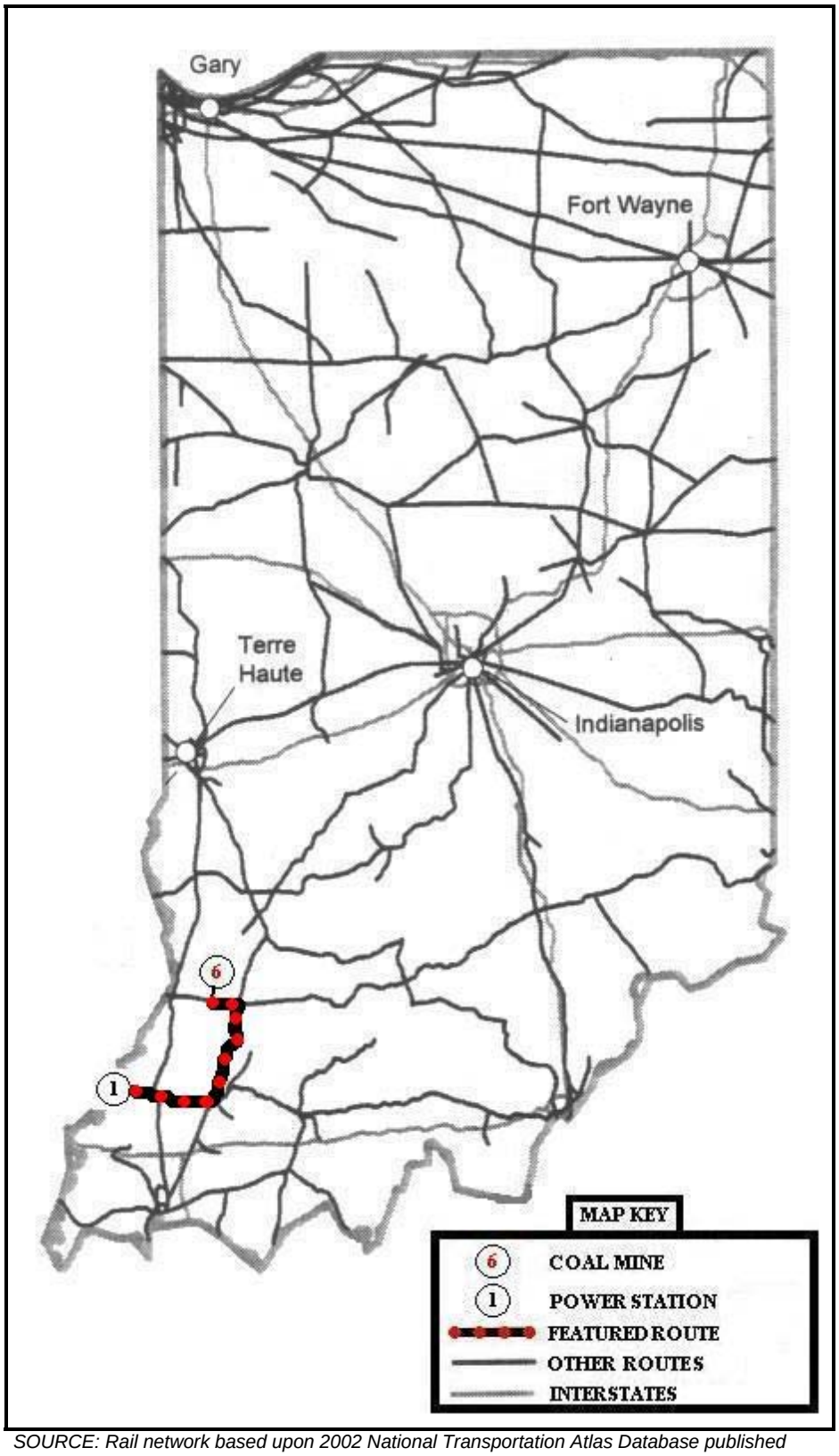

SOURCE: Rail network based upon 2002 National Transportation Atlas Database published by the U.S. DOT, Bureau of Transportation Statistics; additions by Chad Pfitzer

RAIL TRANSPORTATION SCENARIO 6.2:

AIR QUALITY MINE - ROCKPORT POWER STATION

ORIGIN:

Mine Name: Air Quality
Mine Operator: Black Beauty Coal Co.
2005 Production: 2,131,000 tons

Rail Service Provider: CSXT, *INCR*

DESTINATION:

Station Name: Rockport
Plant Operator: IMPCo, AEP
2004 Consumption: 9,207,000 tons
Scrubbed: Yes

Rail Service Provider: (HOS), *(INCR)*

NOTE:

RAIL SERVICE PROVIDER:

-Italicization indicates the presence of trackage rights

-Parenthesis indicates a potential service provider within 15 miles

-Abbreviations:

AWW: Algers Winslow and Western Railway
CMPA: City of Madison Port Authority
CSXT: CSX Transportation
HOS: Hoosier Southern Railway
IN: State of Indiana
INCR: Indiana Coal Railroad
NS: Norfolk Southern Railroad

SCHEDULE 6.2: AIR QUALITY MINE - ROCKPORT POWER STATION

STATION	MILEAGE	TRACK				NOTATIONS
		OWNER	NUMBER	CLASS	SPEED	
READ DOWNWARD FOR SOUTHBOUND						
WHEATLAND	0.0	CSXT	1	1	40	T
CHAPPEL	4.0	CSXT, INCR	1	1	40	M
PETERSBURG	21.0	INCR	1	1	40	-
ASHBY YARD	22.5	INCR	1	1	40	B,E,Y
OAKLAND CITY	33.0	INCR, NS	1	1	40	A
GRAY JCT	34.0	INCR	1	1	40	-
SOMERVILLE	38.0	INCR	1	1	40	T
BUCKSKIN	41.0	INCR	1	5	20	T
LYNNVILLE MINE	47.0	INCR	1	5	20	-
BOONVILLE WYE	57.5	INCR, NS	1	5	20	-
BOONVILLE	58.5	NS	1	5	20	-
ROCKPORT JCT	73.25	HOS, NS	1	5	20	-
ROCKPORT POWER STATION	88.00	HOS	1	5	20	T
READ UPWARD FOR NORTHBOUND						

SOURCE: Comprehensive Railroad Atlas of North America; compiled by Chad Pfitzer

MAP 6.2: AIR QUALITY MINE - ROCKPORT POWER STATION

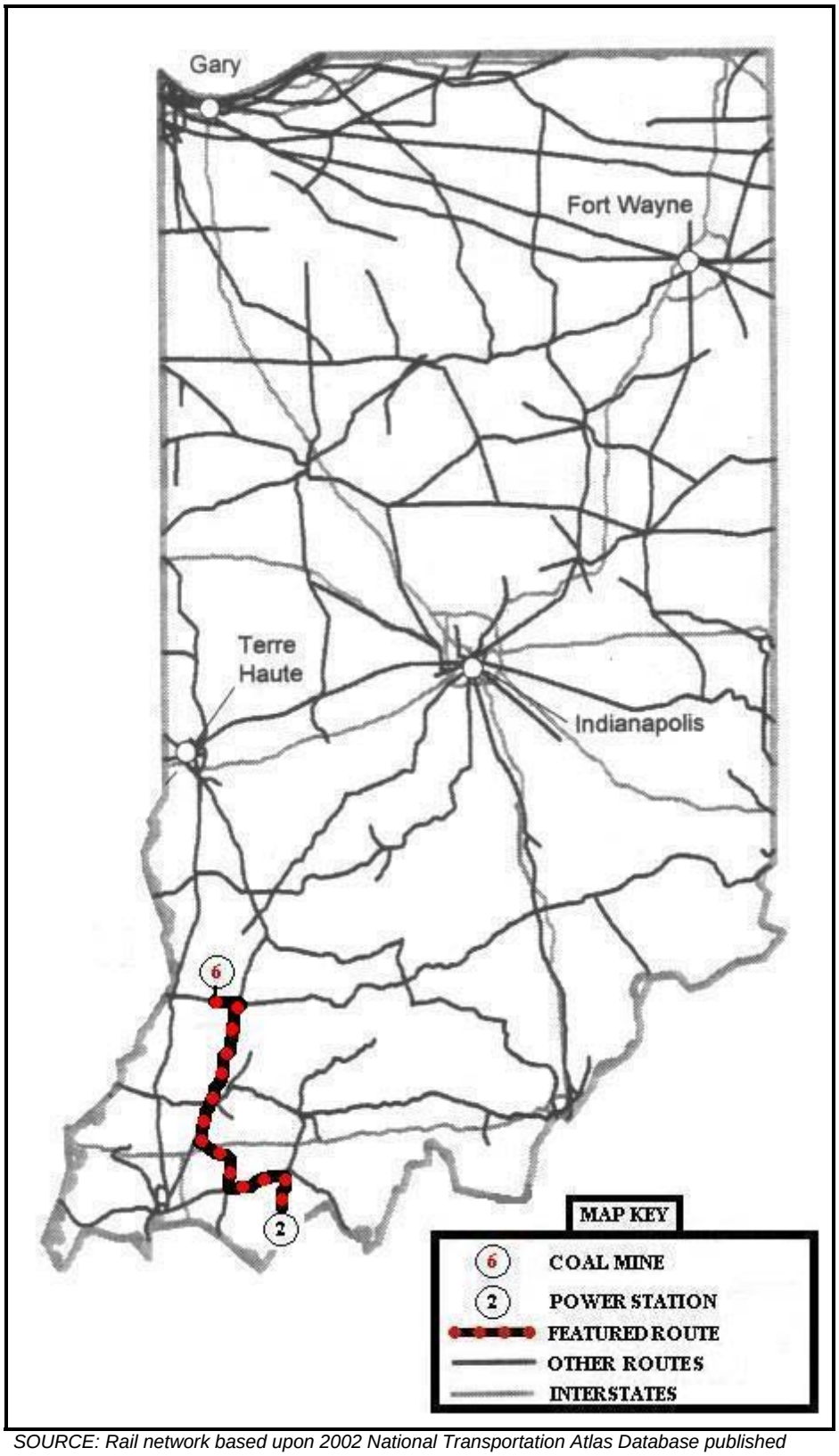

SOURCE: Rail network based upon 2002 National Transportation Atlas Database published by the U.S. DOT, Bureau of Transportation Statistics; additions by Chad Pfitzer

RAIL TRANSPORTATION SCENARIO 6.3:

AIR QUALITY MINE - RM SCHAHFER POWER STATION

ORIGIN:

Mine Name: Air Quality
Mine Operator: Black Beauty Coal Co.
2005 Production: 2,131,000 tons

Rail Service Provider: CSXT, *INCR*

DESTINATION:

Station Name: RM Schahfer
Plant Operator: NIPSCo
2004 Consumption: 5,026,000 tons
Scrubbed: Yes

Rail Service Provider: NS, *INCR*

NOTE:

RAIL SERVICE PROVIDER:

-Italicization indicates the presence of trackage rights

-Parenthesis indicates a potential service provider within 15 miles

-Abbreviations:

AWW: Algers Winslow and Western Railway
CMPA: City of Madison Port Authority
CSXT: CSX Transportation
HOS: Hoosier Southern Railway
IN: State of Indiana
INCR: Indiana Coal Railroad
NS: Norfolk Southern Railroad

SCHEDULE 6.3: AIR QUALITY MINE - RM SCHAHFER POWER STATION

STATION	MILEAGE	TRACK				NOTATIONS
		OWNER	NUMBER	CLASS	SPEED	
READ DOWNWARD FOR NORTHBOUND						
WHEATLAND	0.0	CSXT	1	1	40	T
CHAPPEL	4.0	CSXT, INCR	1	1	40	M
ELNORA	23.0	INCR	1	1	40	A
BEEHUNTER	29.0	INCR	1	1	40	A
SWITZ CITY	36.0	INCR	1	1	40	A
WORTHINGTON	43.0	INCR	1	1	40	P,Y
SPENCER	62.0	INCR	1	2	25	-
WHITAKER	74.5	INCR	1	1	40	P
MARTINSVILLE	84.5	INCR	1	1	40	-
MOORESVILLE	98.5	INCR	1	1	40	-
CP HOLT	111.0	IN, INCR	1	1	10	T
CP HUNT	124.75	IN	1	2	10	-
CP CLERMONT	127.75	IN	1	2	20	++
BROWNSBURG	131.5	IN	1	1	40	-
CRAWFORSVILLE	161.5	IN	1	1	40	++
LINDEN	171.0	IN	1	1	40	L, P
LAFAYETTE JCT	186.0	IN	1	1	10	M
LAFAYETTE STATION	187.0	IN	1	1	10	+,++
LAFAYETTE YARD	189.0	IN	1	1	10	Y
BROOKSTON	201.5	IN	1	1	60	P
CHALMERS	205.5	IN	1	1	60	L
REYNOLDS	212.25	IN	1	1	60	A
MONON	219.25	IN	1	1	60	L,Y
RENSSELAER	234.25	IN	1	1	60	P,+,++
SURREY	240.0	IN	1	1	60	L,P
ROSE LAWN	252.0	IN	1	1	60	L,P
SHELBY	256.0	IN, NS	1	1	60	A
RM SCHAHFER POWER STATION	274.0	NS	1	5	40	T
READ UPWARD FOR SOUTHBOUND						

SOURCE: Comprehensive Railroad Atlas of North America; compiled by Chad Pfitzer

MAP 6.3: AIR QUALITY MINE - RM SCHAHFER POWER STATION

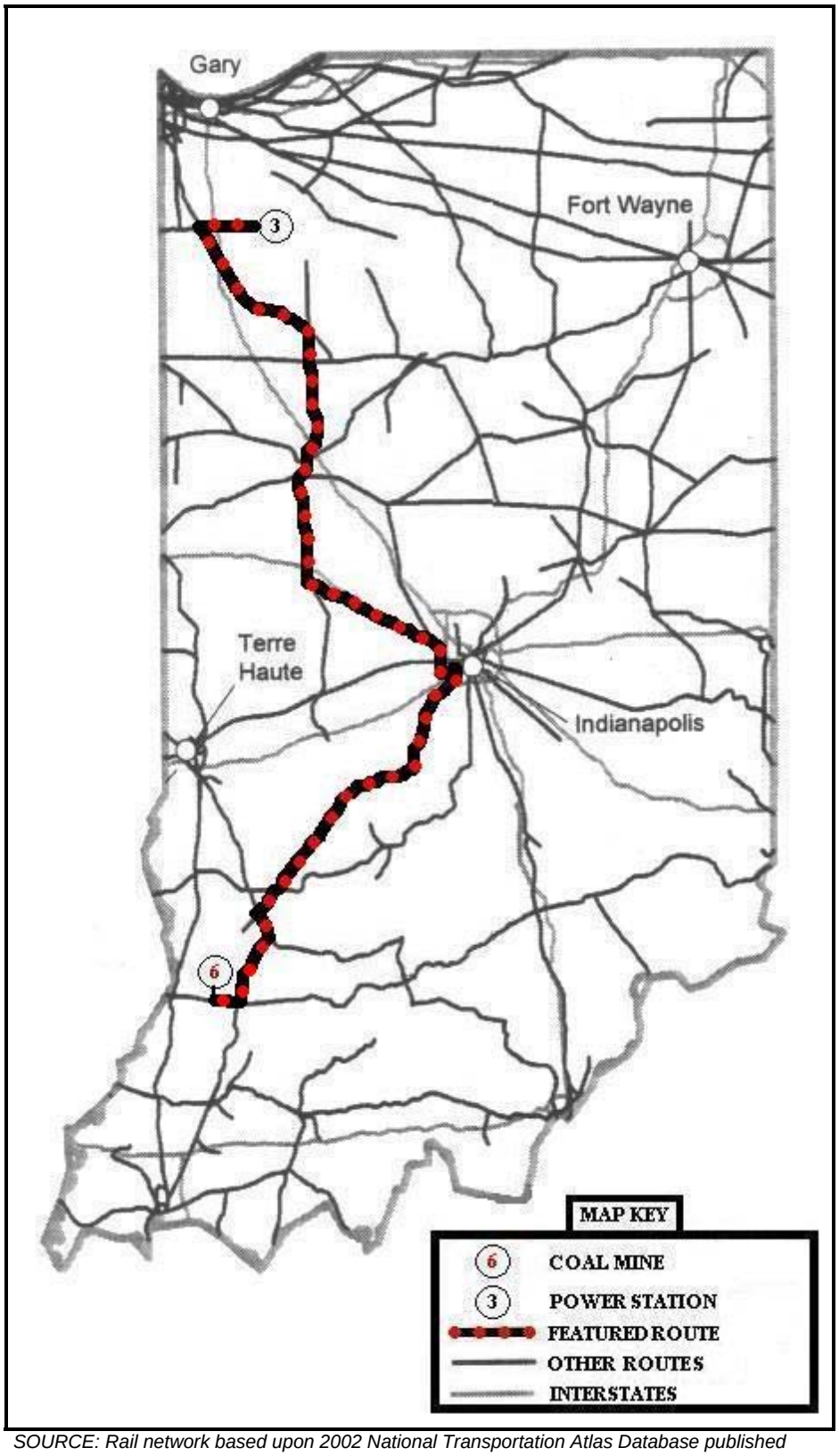

SOURCE: Rail network based upon 2002 National Transportation Atlas Database published by the U.S. DOT, Bureau of Transportation Statistics; additions by Chad Pfitzer

RAIL TRANSPORTATION SCENARIO 6.4:

AIR QUALITY MINE- PETERSBURG POWER STATION

ORIGIN:

Mine Name: Air Quality
Mine Operator: Black Beauty Coal Co.
2005 Production: 2,131,000 tons

Rail Service Provider: CSXT, *INCR*

DESTINATION:

Station Name: Petersburg
Plant Operator: PSI Energy
2004 Consumption: 5,213,000 tons
Scrubbed: Yes

Rail Service Provider: INCR

NOTE:

RAIL SERVICE PROVIDER:

-Italicization indicates the presence of trackage rights

-Parenthesis indicates a potential service provider within 15 miles

-Abbreviations:

AWW: Algers Winslow and Western Railway
CMPA: City of Madison Port Authority
CSXT: CSX Transportation
HOS: Hoosier Southern Railway
IN: State of Indiana
INCR: Indiana Coal Railroad
NS: Norfolk Southern Railroad

SCHEDULE 6.4: AIR QUALITY MINE- PETERSBURG POWER STATION

STATION	MILEAGE	TRACK				NOTATIONS
		OWNER	NUMBER	CLASS	SPEED	
READ DOWNWARD FOR SOUTHBOUND						
WHEATLAND	0.0	CSXT	1	1	40	T
CHAPPEL	4.0	CSXT, INCR	1	1	40	M
PETERSBURG POWER STATION	19.0	INCR	1	1	40	T
READ UPWARD FOR NORTHBOUND						

SOURCE: Comprehensive Railroad Atlas of North America; compiled by Chad Pfitzer

MAP 6.4: AIR QUALITY MINE- PETERSBURG POWER STATION

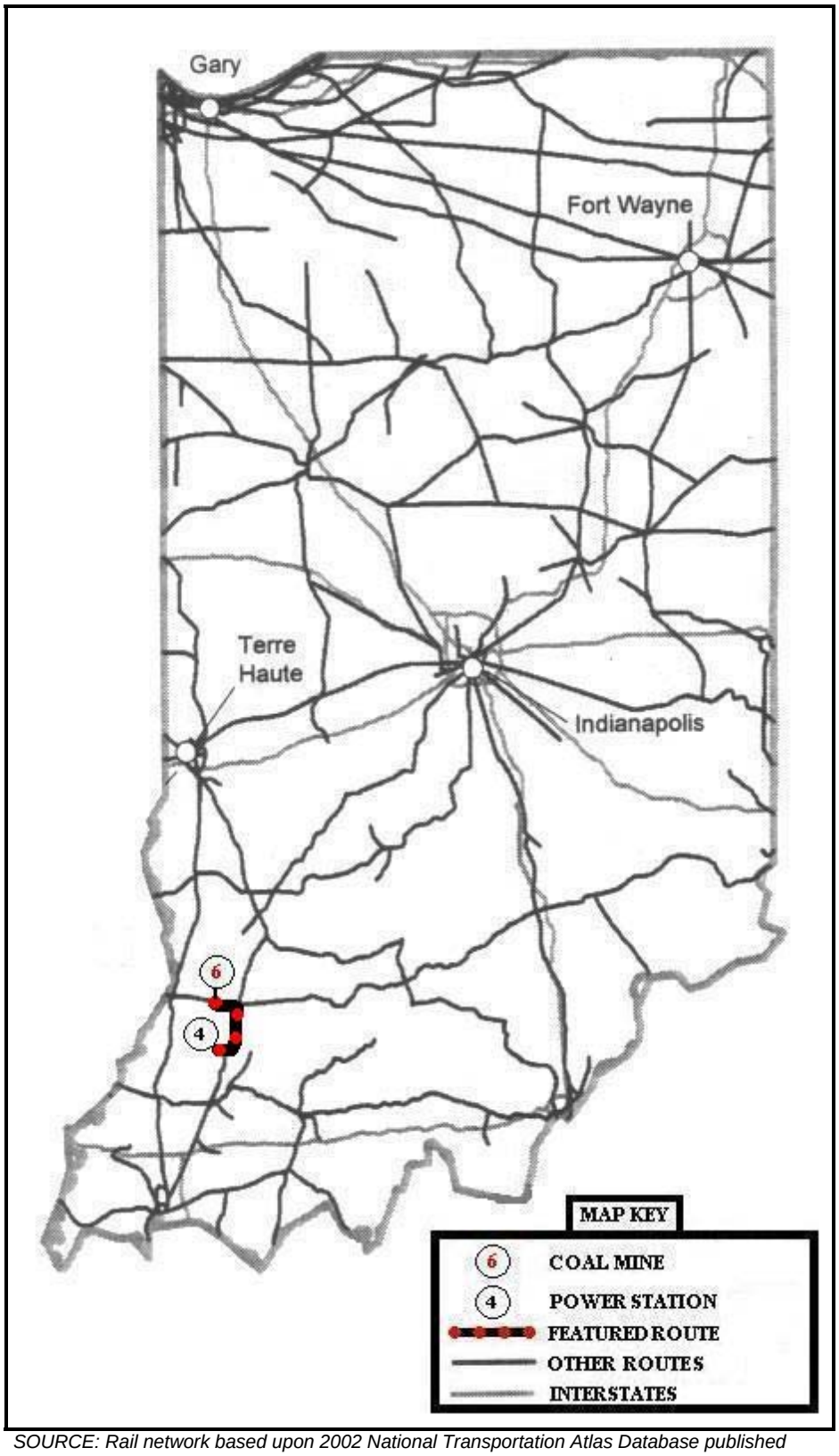

SOURCE: Rail network based upon 2002 National Transportation Atlas Database published by the U.S. DOT, Bureau of Transportation Statistics; additions by Chad Pfitzer

RAIL TRANSPORTATION SCENARIO 6.5:

AIR QUALITY MINE - CLIFTY CREEK POWER STATION

ORIGIN:

Mine Name: Air Quality
Mine Operator: Black Beauty Coal Co.
2005 Production: 2,131,000 tons

Rail Service Provider: CSXT, *INCR*

DESTINATION:

Station Name: Clifty Creek
Plant Operator: IKECorp
2004 Consumption: 4,470,000 tons
Scrubbed: No

Rail Service Provider: (CMPA)

NOTE:

RAIL SERVICE PROVIDER:

-Italicization indicates the presence of trackage rights

-Parenthesis indicates a potential service provider within 15 miles

-Abbreviations:

AWW: Algers Winslow and Western Railway
CMPA: City of Madison Port Authority
CSXT: CSX Transportation
HOS: Hoosier Southern Railway
IN: State of Indiana
INCR: Indiana Coal Railroad
NS: Norfolk Southern Railroad

SCHEDULE 6.5: AIR QUALITY MINE - CLIFTY CREEK POWER STATION

STATION	MILEAGE	TRACK				NOTATIONS
		OWNER	NUMBER	CLASS	SPEED	
READ DOWNWARD FOR NORTHBOUND						
WHEATLAND	0.0	CSXT	1	1	40	T
CHAPPEL	4.0	CSXT, INCR	1	1	40	M
ELNORA	53.0	INCR	1	1	40	A
ODON	59.0	INCR	1	3	40	-
CRANE	67.0	CSXT, INCR	1	3	40	Y
BEDFORD	91.0	CSXT	1	2	25	-
MITCHELL	101.0	CSXT	1	2	25	L, M, P, T
SPARKSVILLE	116.75	CSXT	1	1	40	L
MEDORA	121.0	CSXT	1	1	40	L, P
BROWNSTOWN	130.0	CSXT	1	1	40	L, P
SEYMOUR	141.0	CSXT	1	1	40	L, P
NORTH VERNON	156.0	CMPA, CSXT	1	1	40	L
MADISON	180.0	CMPA	1	5	25	T
READ UPWARD FOR SOUTHBOUND						

SOURCE: Comprehensive Railroad Atlas of North America; compiled by Chad Pfitzer

MAP 6.5: AIR QUALITY MINE - CLIFTY CREEK POWER STATION

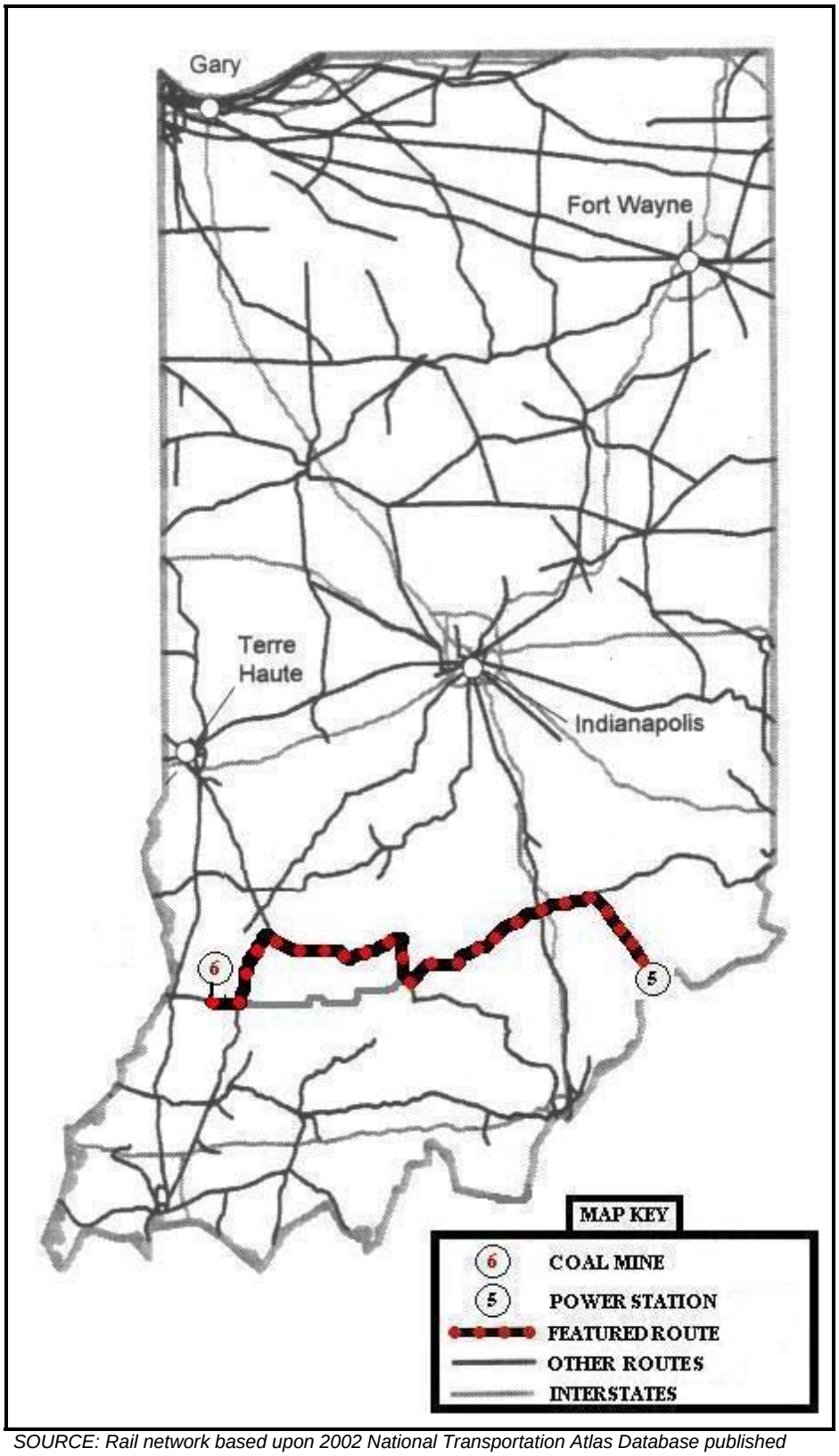

SOURCE: Rail network based upon 2002 National Transportation Atlas Database published by the U.S. DOT, Bureau of Transportation Statistics; additions by Chad Pfitzer

RAIL TRANSPORTATION SCENARIO 6.6:

AIR QUALITY MINE - CAYUGA POWER STATION

ORIGIN:

Mine Name: Air Quality
Mine Operator: Black Beauty Coal Co.
2005 Production: 2,131,000 tons

Rail Service Provider: CSXT, *INCR*

DESTINATION:

Station Name: Cayuga
Plant Operator: Duke Energy Indiana
2004 Consumption: 3,185,000 tons
Scrubbed: No

Rail Service Provider: CSXT, *INCR*

NOTE:

RAIL SERVICE PROVIDER:

-Italicization indicates the presence of trackage rights

-Parenthesis indicates a potential service provider within 15 miles

-Abbreviations:

AWW: Algers Winslow and Western Railway
CMPA: City of Madison Port Authority
CSXT: CSX Transportation
HOS: Hoosier Southern Railway
IN: State of Indiana
INCR: Indiana Coal Railroad
NS: Norfolk Southern Railroad

SCHEDULE 6.6: AIR QUALITY MINE - CAYUGA POWER STATION

STATION	MILEAGE	TRACK				NOTATIONS
		OWNER	NUMBER	CLASS	SPEED	
READ DOWNWARD FOR NORTHBOUND						
WHEATLAND	0.0	CSXT	1	1	40	T
CHAPPEL	4.0	CSXT, INCR	1	1	40	M
ELNORA	23.0	INCR	1	1	40	A
BEEHUNTER	29.0	INCR	1	1	40	A
LINTON	35.0	INCR	1	3	20	A
LATTA	44.0	INCR	1	3	20	B,E,T,Y
KELLER	49.0	INCR	1	3	40	P
SPRING HILL	67.0	INCR	1	3	25	M
BELT JCT	68.25	INCR	1	3	25	M,T
VAN YARD	73.25	INCR	1	3	25	B,Y
PRESTON	79.5	INCR	1	3	10	M
DEWEY	84.5	CSXT, INCR	1	3	10	M
CLINTON	98.5	CSXT	1	1	40	P
HILLSDALE	106.5	CSXT	1	1	40	M
WRO	112.0	CSXT	1	1	40	P,T
CAYUGA POWER STATION	120.5	CSXT	1	1	40	T
READ UPWARD FOR SOUTHBOUND						

SOURCE: Comprehensive Railroad Atlas of North America; compiled by Chad Pfitzer

MAP 6.6: AIR QUALITY MINE - CAYUGA POWER STATION

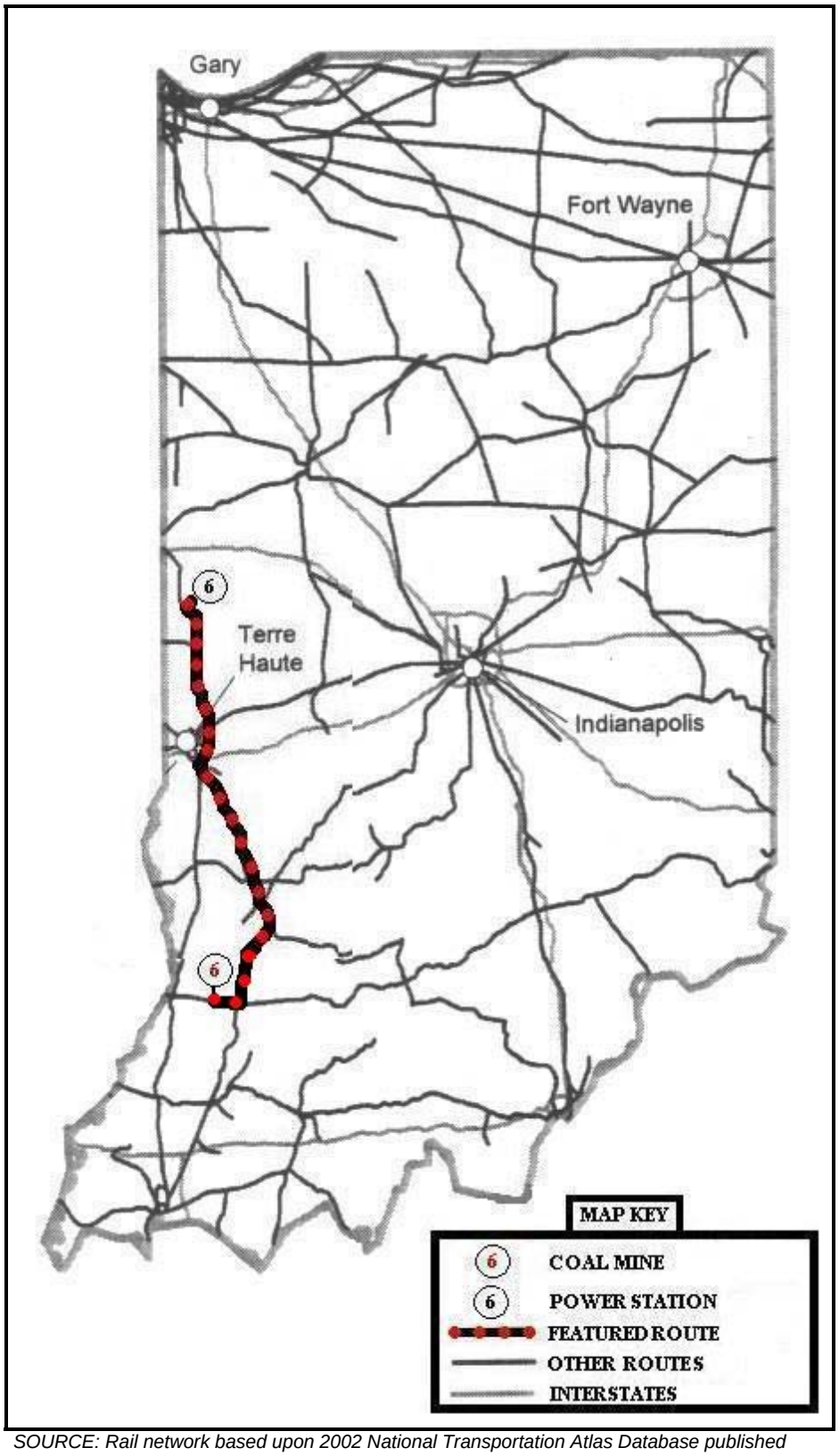

SOURCE: Rail network based upon 2002 National Transportation Atlas Database published by the U.S. DOT, Bureau of Transportation Statistics; additions by Chad Pfitzer

RAIL TRANSPORTATION SCENARIO 6.7:

AIR QUALITY MINE - MEROM POWER STATION

ORIGIN:

Mine Name: Air Quality
Mine Operator: Black Beauty Coal Co.
2005 Production: 2,131,000 tons

Rail Service Provider: CSXT, *INCR*

DESTINATION:

Station Name: Merom
Plant Operator: HEREC
2004 Consumption: 2,899,000 tons
Scrubbed: Yes

Rail Service Provider: INCR

NOTE:

RAIL SERVICE PROVIDER:

-Italicization indicates the presence of trackage rights

-Parenthesis indicates a potential service provider within 15 miles

-Abbreviations:

AWW: Algers Winslow and Western Railway
CMPA: City of Madison Port Authority
CSXT: CSX Transportation
HOS: Hoosier Southern Railway
IN: State of Indiana
INCR: Indiana Coal Railroad
NS: Norfolk Southern Railroad

SCHEDULE 6.7: AIR QUALITY MINE - MEROM POWER STATION

STATION	MILEAGE	TRACK				NOTATIONS
		OWNER	NUMBER	CLASS	SPEED	
READ DOWNWARD FOR NORTHBOUND						
WHEATLAND	0.0	CSXT	1	1	40	T
CHAPPEL	4.0	CSXT, INCR	1	1	40	M
ELNORA	23.0	INCR	1	1	40	A
BEEHUNTER	29.0	INCR	1	1	40	A
LINTON	35.0	INCR	1	3	20	A
DUGGER	41.25	INCR	1	3	40	-
CASS	43.0	INCR	1	3	40	-
SULLIVAN	50.0	INCR	1	3	40	A
MEROM POWER STATION	53.5	INCR	1	3	40	-
READ UPWARD FOR SOUTHBOUND						

SOURCE: Comprehensive Railroad Atlas of North America; compiled by Chad Pfitzer

MAP 6.7: AIR QUALITY MINE - MEROM POWER STATION

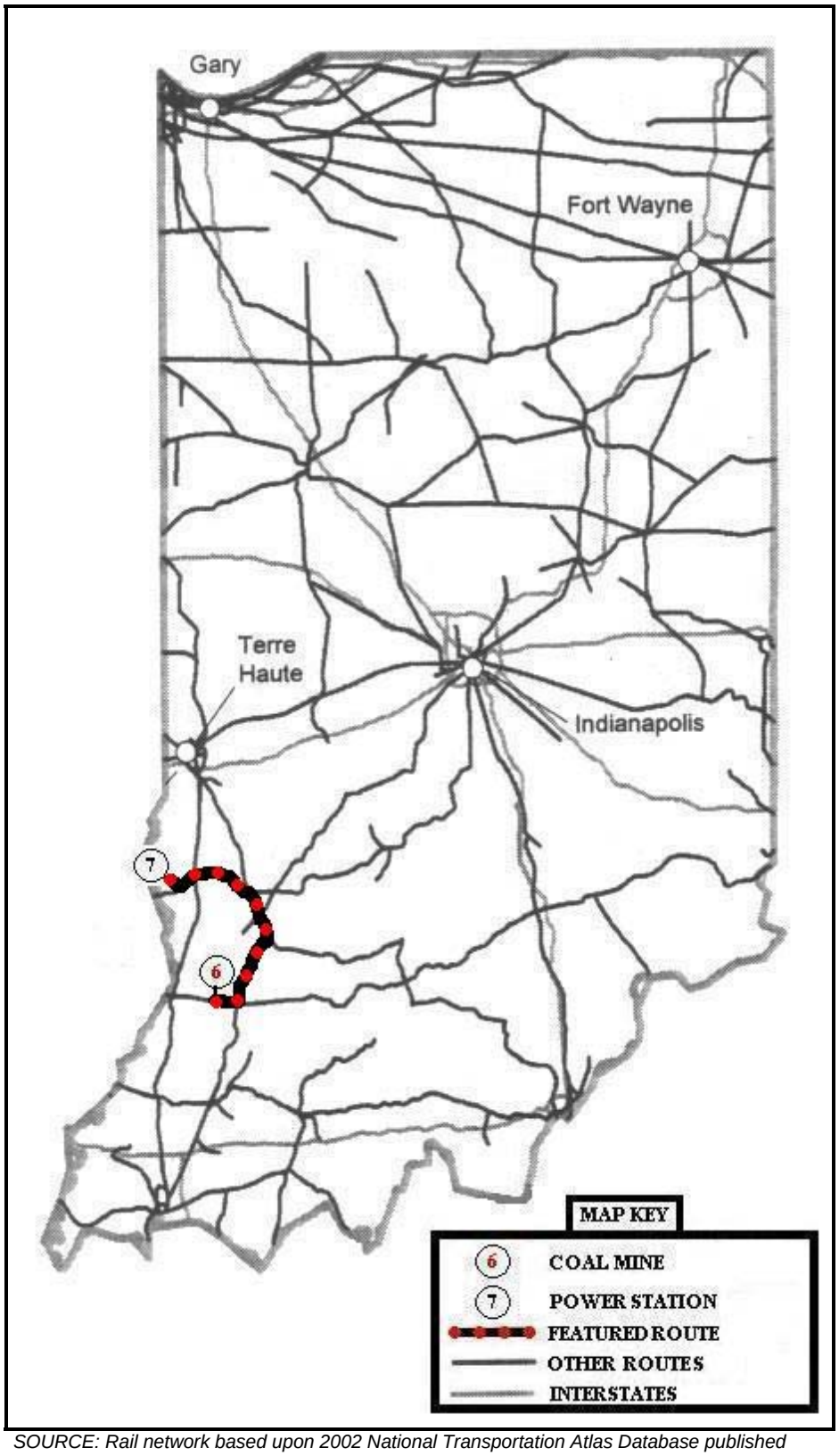

SOURCE: Rail network based upon 2002 National Transportation Atlas Database published by the U.S. DOT, Bureau of Transportation Statistics; additions by Chad Pfitzer

RAIL TRANSPORTATION SCENARIO 6.8:

AIR QUALITY MINE - TANNERS CREEK POWER STATION

ORIGIN:

Mine Name: Air Quality
Mine Operator: Black Beauty Coal Co.
2005 Production: 2,131,000 tons

Rail Service Provider: CSXT, *INCR*

DESTINATION:

Station Name: Tanners Creek
Plant Operator: IMPCo, AEP
2004 Consumption: 2,581,000 tons
Scrubbed: No

Rail Service Provider: (CSXT)

NOTE:

RAIL SERVICE PROVIDER:

-Italicization indicates the presence of trackage rights

-Parenthesis indicates a potential service provider within 15 miles

-Abbreviations:

AWW: Algers Winslow and Western Railway
CMPA: City of Madison Port Authority
CSXT: CSX Transportation
HOS: Hoosier Southern Railway
IN: State of Indiana
INCR: Indiana Coal Railroad
NS: Norfolk Southern Railroad

SCHEDULE 6.8: AIR QUALITY MINE - TANNERS CREEK POWER STATION

STATION	MILEAGE	TRACK				NOTATIONS
		OWNER	NUMBER	CLASS	SPEED	
READ DOWNWARD FOR NORTHBOUND						
WHEATLAND	0.0	CSXT	1	1	40	T
CHAPPEL	4.0	CSXT, INCR	1	1	40	M
ELNORA	23.0	INCR	1	1	40	A
ODON	23.0	INCR	1	3	40	-
CRANE	31.0	CSXT, INCR	1	3	40	Y
BEDFORD	55.0	CSXT	1	2	25	-
MITCHELL	65.0	CSXT	1	2	25	L, M, P, T
SPARKSVILLE	80.75	CSXT	1	1	40	L
MEDORA	85.0	CSXT	1	1	40	L, P
BROWNSTOWN	95.0	CSXT	1	1	40	L, P
SEYMOUR	105.0	CSXT	1	1	40	L, P
NORTH VERNON	111.0	CSXT	1	1	40	L
BUTLERVILLE	120.0	CSXT	1	1	40	L, P
OSGOOD	141.0	CSXT	1	1	40	L, P
MILAN	149.5	CSXT	1	1	40	L, P, T
COCHRAN JCT	163.25	CSXT	1	2	25	L
AURORA	167.0	CSXT	1	2	25	_
LAWRENCEBURG	171.0	CSXT	1	2	25	_
TANNERS CREEK POWER STATION	173.0	CSXT	1	2	25	T
READ UPWARD FOR SOUTHBOUND						

SOURCE: Comprehensive Railroad Atlas of North America; compiled by Chad Pfitzer

MAP 6.8: AIR QUALITY MINE - TANNERS CREEK POWER STATION

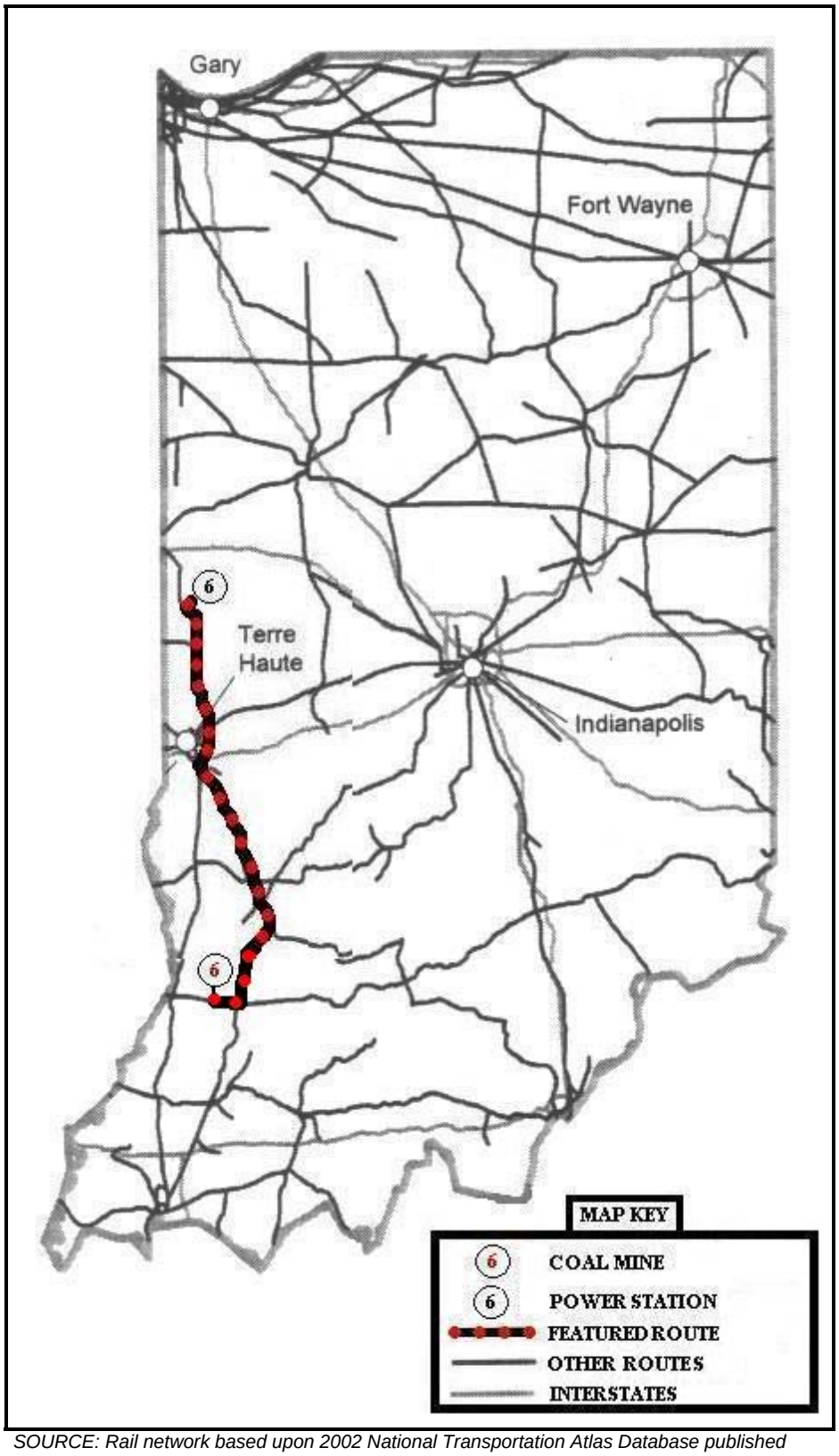

SOURCE: Rail network based upon 2002 National Transportation Atlas Database published by the U.S. DOT, Bureau of Transportation Statistics; additions by Chad Pfitzer

RAIL TRANSPORTATION SCENARIO 6.9:

AIR QUALITY MINE - HARDING STREET POWER STATION

ORIGIN:

Mine Name: Air Quality
Mine Operator: Black Beauty Coal Co.
2005 Production: 2,131,000 tons

Rail Service Provider: CSXT, *INCR*

DESTINATION:

Station Name: Harding Street
Plant Operator: Duke Energy Indiana
2004 Consumption: 1,877,000 tons
Scrubbed: No

Rail Service Provider: INCR, *(CSX)*

NOTE:

RAIL SERVICE PROVIDER:

-Italicization indicates the presence of trackage rights

-Parenthesis indicates a potential service provider within 15 miles

-Abbreviations:

AWW: Algers Winslow and Western Railway
CMPA: City of Madison Port Authority
CSXT: CSX Transportation
HOS: Hoosier Southern Railway
IN: State of Indiana
INCR: Indiana Coal Railroad
NS: Norfolk Southern Railroad

SCHEDULE 6.9: AIR QUALITY MINE - HARDING STREET POWER STATION

STATION	MILEAGE	TRACK				NOTATIONS
		OWNER	NUMBER	CLASS	SPEED	
READ DOWNWARD FOR NORTHBOUND						
WHEATLAND	0.0	CSXT	1	1	40	T
CHAPPEL	4.0	CSXT, INCR	1	1	40	M
ELNORA	23.0	INCR	1	1	40	A
BEEHUNTER	29.0	INCR	1	1	40	A
SWITZ CITY	36.0	INCR	1	1	40	A
WORTHINGTON	43.0	INCR	1	1	40	P,Y
SPENCER	62.0	INCR	1	2	25	-
WHITAKER	74.5	INCR	1	1	40	P
MARTINSVILLE	84.5	INCR	1	1	40	-
MOORESVILLE	98.5	INCR	1	1	40	-
CP HOLT	111.0	IN, INCR	1	1	10	T
TRANSFER YARD	112.0	IN, INCR	2	1	10	Y
CP WOOD	112.5	CSXT, IN	2	1	10	M
SENATE AVENUE	114.5	CSXT, INCR	2	1	10	B,E,Y
STOUT	118.5	INCR	1	5	10	T
HARDING STREET POWER STATION	119.0	INCR	1	5	10	-
READ UPWARD FOR SOUTHBOUND						

SOURCE: Comprehensive Railroad Atlas of North America; compiled by Chad Pfitzer

MAP 6.9: AIR QUALITY MINE - HARDING STREET POWER STATION

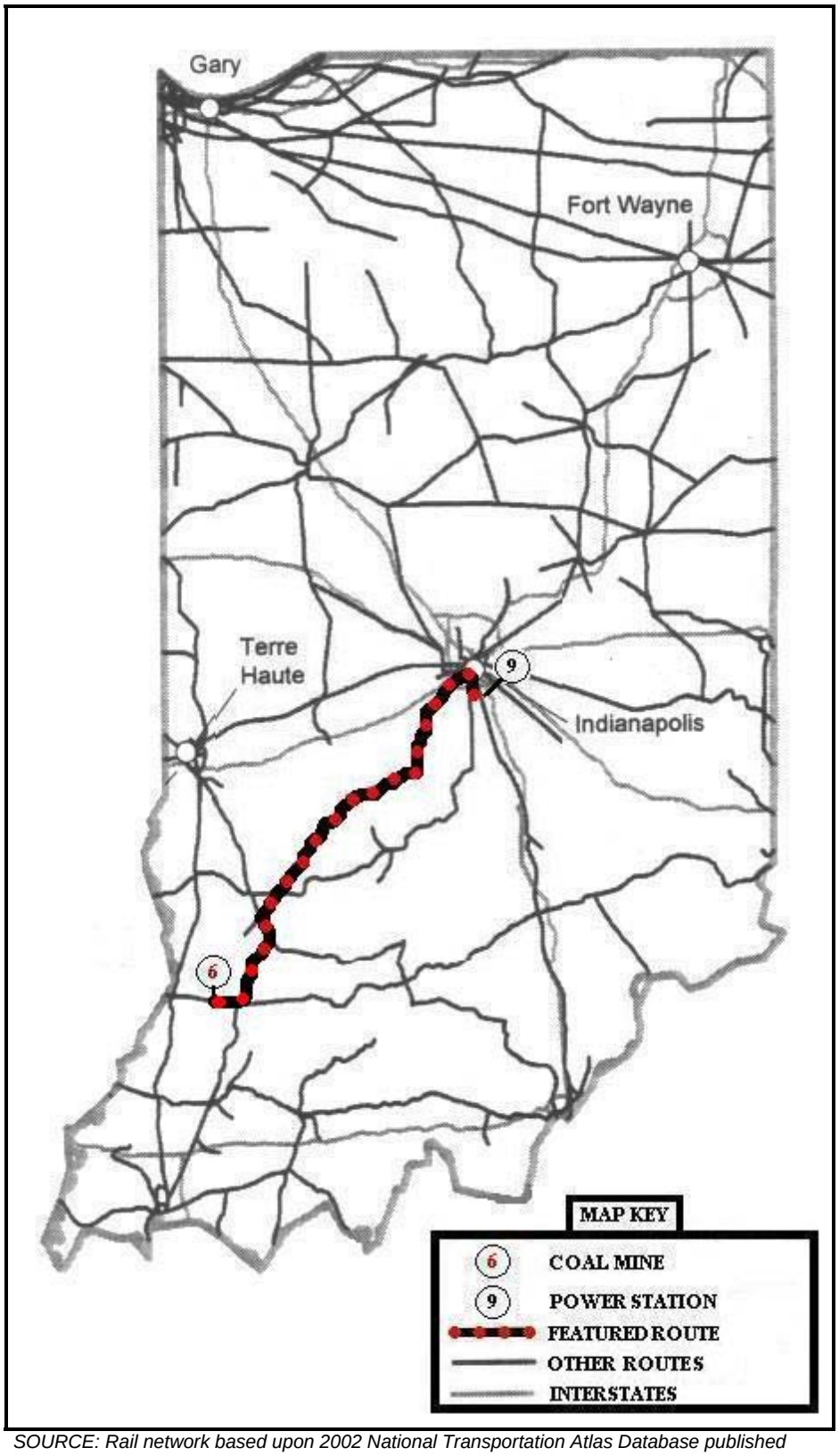

SOURCE: Rail network based upon 2002 National Transportation Atlas Database published by the U.S. DOT, Bureau of Transportation Statistics; additions by Chad Pfitzer

RAIL TRANSPORTATION SCENARIO 6.10:

AIR QUALITY MINE - WABASH RIVER POWER STATION

ORIGIN:

Mine Name: Air Quality
Mine Operator: Black Beauty Coal Co.
2005 Production: 2,131,000 tons

Rail Service Provider: CSXT, *INCR*

DESTINATION:

Station Name: Wabash River
Plant Operator: Duke Energy Indiana
2004 Consumption: 2,247,000 tons
Scrubbed: Yes

Rail Service Provider: INCR

NOTE:

RAIL SERVICE PROVIDER:

-Italicization indicates the presence of trackage rights

-Parenthesis indicates a potential service provider within 15 miles

-Abbreviations:

AWW: Algers Winslow and Western Railway
CMPA: City of Madison Port Authority
CSXT: CSX Transportation
HOS: Hoosier Southern Railway
IN: State of Indiana
INCR: Indiana Coal Railroad
NS: Norfolk Southern Railroad

SCHEDULE 6.10: AIR QUALITY MINE - WABASH RIVER POWER STATION

STATION	MILEAGE	TRACK				NOTATIONS
		OWNER	NUMBER	CLASS	SPEED	
READ DOWNWARD FOR NORTHBOUND						
WHEATLAND	0.0	CSXT	1	1	40	T
CHAPPEL	4.0	CSXT, INCR	1	1	40	M
ELNORA	23.0	INCR	1	1	40	A
BEEHUNTER	29.0	INCR	1	1	40	A
LINTON	35.0	INCR	1	3	20	A
LATTA	44.0	INCR	1	3	20	B,E,T,Y
KELLER	49.0	INCR	1	3	40	P
SPRING HILL	67.0	INCR	1	3	25	M
BELT JCT	68.25	INCR	1	3	25	M,T
VAN YARD	73.25	INCR	1	3	25	B,Y
PRESTON	79.5	INCR	1	3	10	M
DEWEY	84.5	INCR	1	3	10	M
WABASH RIVER POWER STATION	89.0	INCR	1	3	10	T
READ UPWARD FOR SOUTHBOUND						

SOURCE: Comprehensive Railroad Atlas of North America; compiled by Chad Pfitzer

MAP 6.10: AIR QUALITY MINE - WABASH RIVER POWER STATION

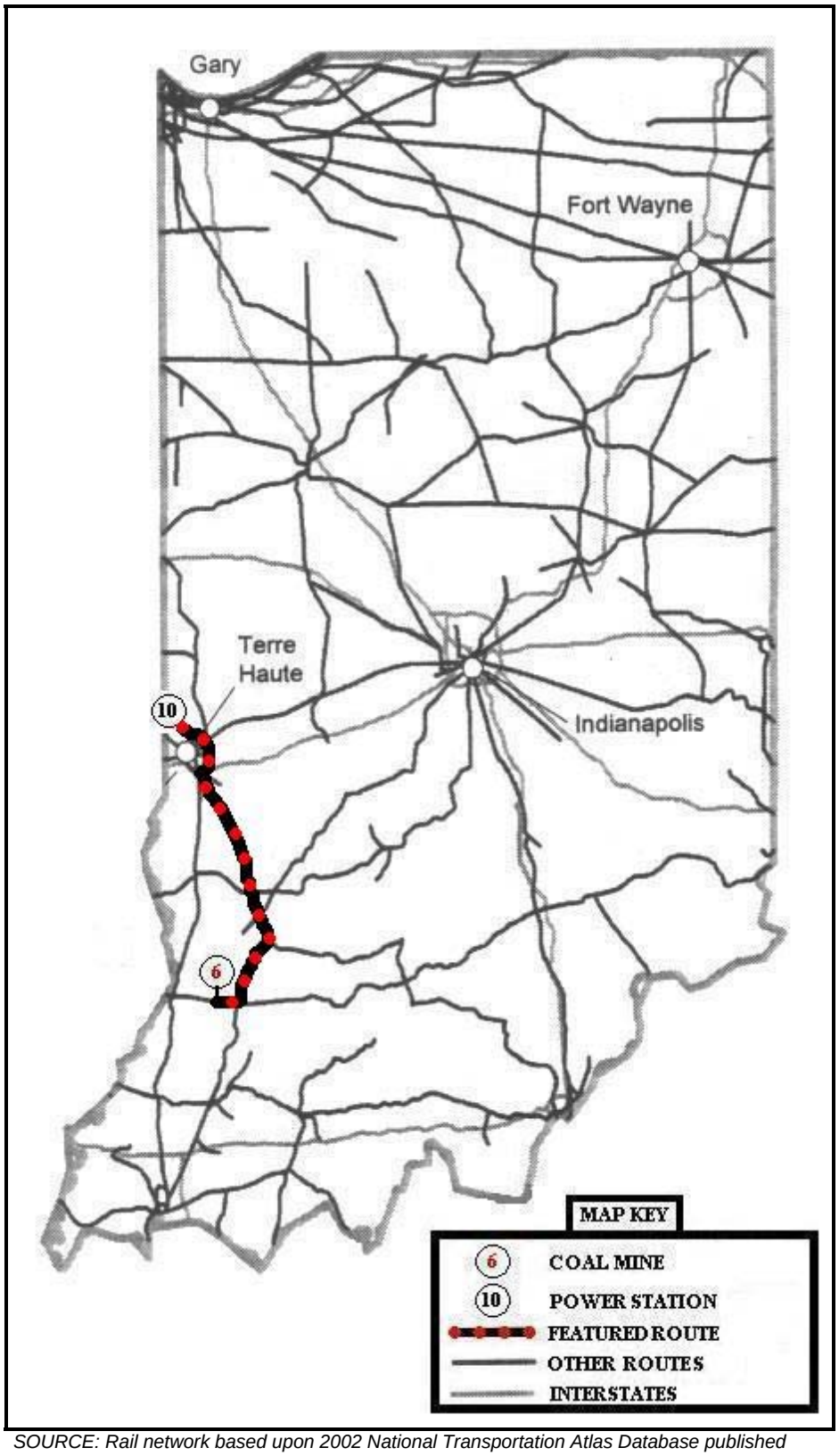

SOURCE: Rail network based upon 2002 National Transportation Atlas Database published by the U.S. DOT, Bureau of Transportation Statistics; additions by Chad Pfitzer

RAIL TRANSPORTATION SCENARIO 7.1:

CANNELBURG MINE - GIBSON STATION POWER STATION

ORIGIN:

Mine Name: Cannelburg
Mine Operator: Solar Sources Inc.
2005 Production: 1,989,000 tons

Rail Service Provider: CSXT*, (INCR)*

DESTINATION:

Station Name: Gibson Station
Plant Operator: Duke Energy Indiana
2004 Consumption: 9,583,000 tons
Scrubbed: Yes

Rail Service Provider: NS, *INCR*

NOTE:

RAIL SERVICE PROVIDER:

-Italicization indicates the presence of trackage rights

-Parenthesis indicates a potential service provider within 15 miles

-Abbreviations:

AWW: Algers Winslow and Western Railway
CMPA: City of Madison Port Authority
CSXT: CSX Transportation
HOS: Hoosier Southern Railway
IN: State of Indiana
INCR: Indiana Coal Railroad
NS: Norfolk Southern Railroad

SCHEDULE 7.1: CANNELBURG MINE - GIBSON STATION POWER STATION

STATION	MILEAGE	TRACK				NOTATIONS
		OWNER	NUMBER	CLASS	SPEED	
READ DOWNWARD FOR SOUTHBOUND						
CANNELBURG	0.0	CSXT	1	1	40	T
MONTGOMERY	3.0	CSXT	1	1	40	L,P
WASHINGTON	11.0	CSXT	1	1	10	L,P
CHAPPEL	12.0	CSXT, INCR	1	1	40	M
PETERSBURG	29.0	INCR	1	1	40	-
ASHBY YARD	30.5	INCR	1	1	40	B,E,Y
OAKLAND CITY	41.5	INCR, NS	1	1	40	A
PRINCETON	55.0	NS	1	1	40	Y
MT. CARMEL	66.0	NS	1	1	40	-
CAROL	72.0	NS	1	1	40	-
GIBSON STATION POWER STATION	73.0	NS	1	1	40	T
READ UPWARD FOR NORTHBOUND						

SOURCE: Comprehensive Railroad Atlas of North America; compiled by Chad Pfitzer

MAP 7.1: CANNELBURG MINE - GIBSON STATION POWER STATION

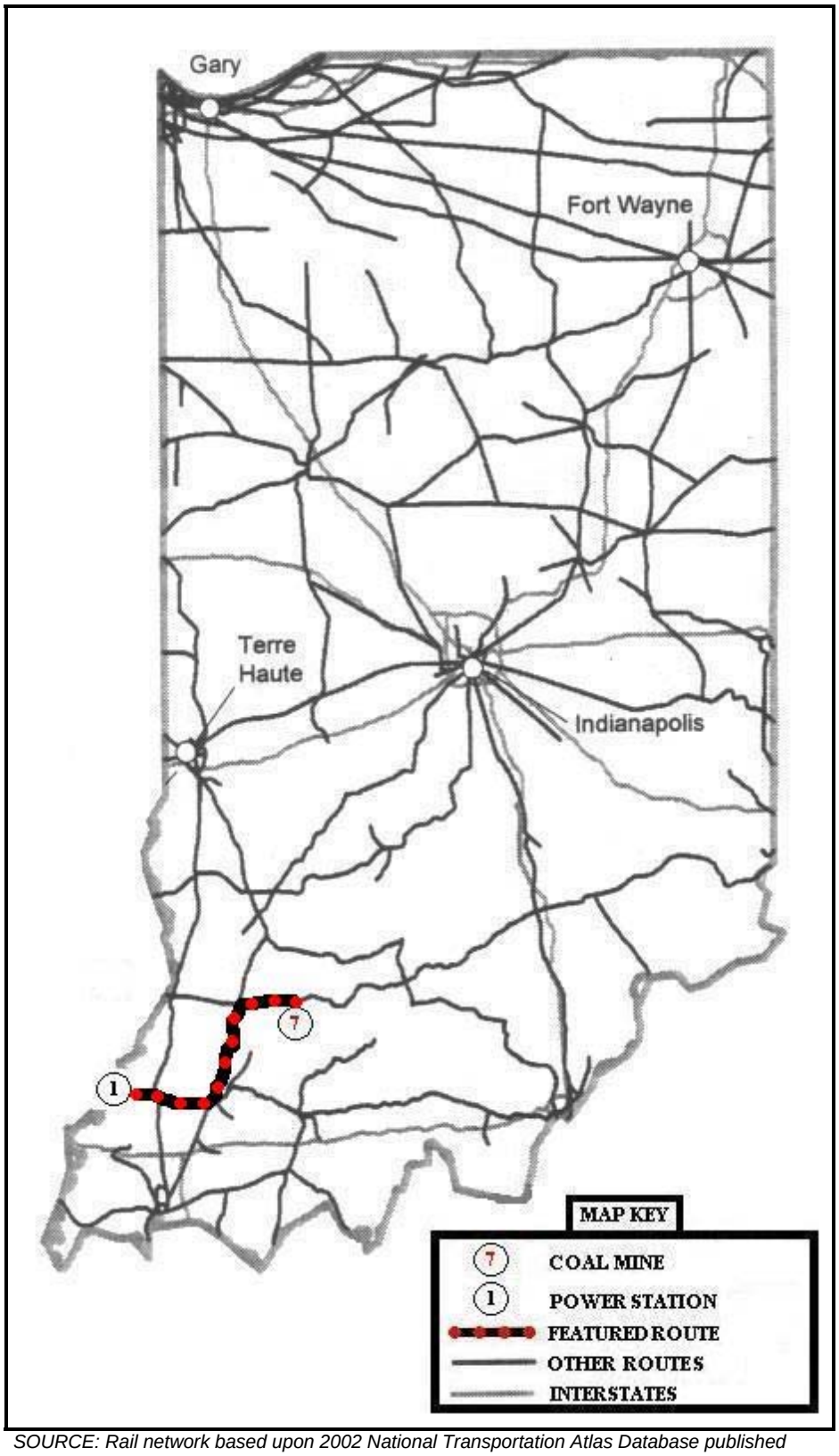

SOURCE: Rail network based upon 2002 National Transportation Atlas Database published by the U.S. DOT, Bureau of Transportation Statistics; additions by Chad Pfitzer

RAIL TRANSPORTATION SCENARIO 7.2:

CANNELBURG MINE - ROCKPORT POWER STATION

ORIGIN:

Mine Name: Cannelburg
Mine Operator: Solar Sources Inc.
2005 Production: 1,989,000 tons

Rail Service Provider: CSXT*, (INCR)*

DESTINATION:

Station Name: Rockport
Plant Operator: IMPCo, AEP
2004 Consumption: 9,207,000 tons
Scrubbed: Yes

Rail Service Provider: (HOS), *(INCR)*

NOTE:

RAIL SERVICE PROVIDER:

-Italicization indicates the presence of trackage rights

-Parenthesis indicates a potential service provider within 15 miles

-Abbreviations:

AWW: Algers Winslow and Western Railway
CMPA: City of Madison Port Authority
CSXT: CSX Transportation
HOS: Hoosier Southern Railway
IN: State of Indiana
INCR: Indiana Coal Railroad
NS: Norfolk Southern Railroad

SCHEDULE 7.2: CANNELBURG MINE - ROCKPORT POWER STATION

STATION	MILEAGE	TRACK				NOTATIONS
		OWNER	NUMBER	CLASS	SPEED	
READ DOWNWARD FOR SOUTHBOUND						
CANNELBURG	0.0	CSXT	1	1	40	T
MONTGOMERY	3.0	CSXT	1	1	40	L,P
WASHINGTON	11.0	CSXT	1	1	10	L,P
CHAPPEL	12.0	CSXT, INCR	1	1	40	M
PETERSBURG	29.0	INCR	1	1	40	-
ASHBY YARD	30.5	INCR	1	1	40	B,E,Y
OAKLAND CITY	41.5	INCR	1	1	40	A
GRAY JCT	42.5	INCR	1	1	40	-
SOMERVILLE	46.5	INCR	1	1	40	T
BUCKSKIN	49.5	INCR	1	5	20	T
LYNNVILLE MINE	55.5	INCR	1	5	20	-
BOONVILLE WYE	66.0	INCR, NS	1	5	20	-
BOONVILLE	67.0	NS	1	5	20	-
ROCKPORT JCT	81.75	HOS, NS	1	5	20	-
ROCKPORT POWER STATION	96.5	HOS	1	5	20	T
READ UPWARD FOR NORTHBOUND						

SOURCE: Comprehensive Railroad Atlas of North America; compiled by Chad Pfitzer

MAP 7.2: CANNELBURG MINE - ROCKPORT POWER STATION

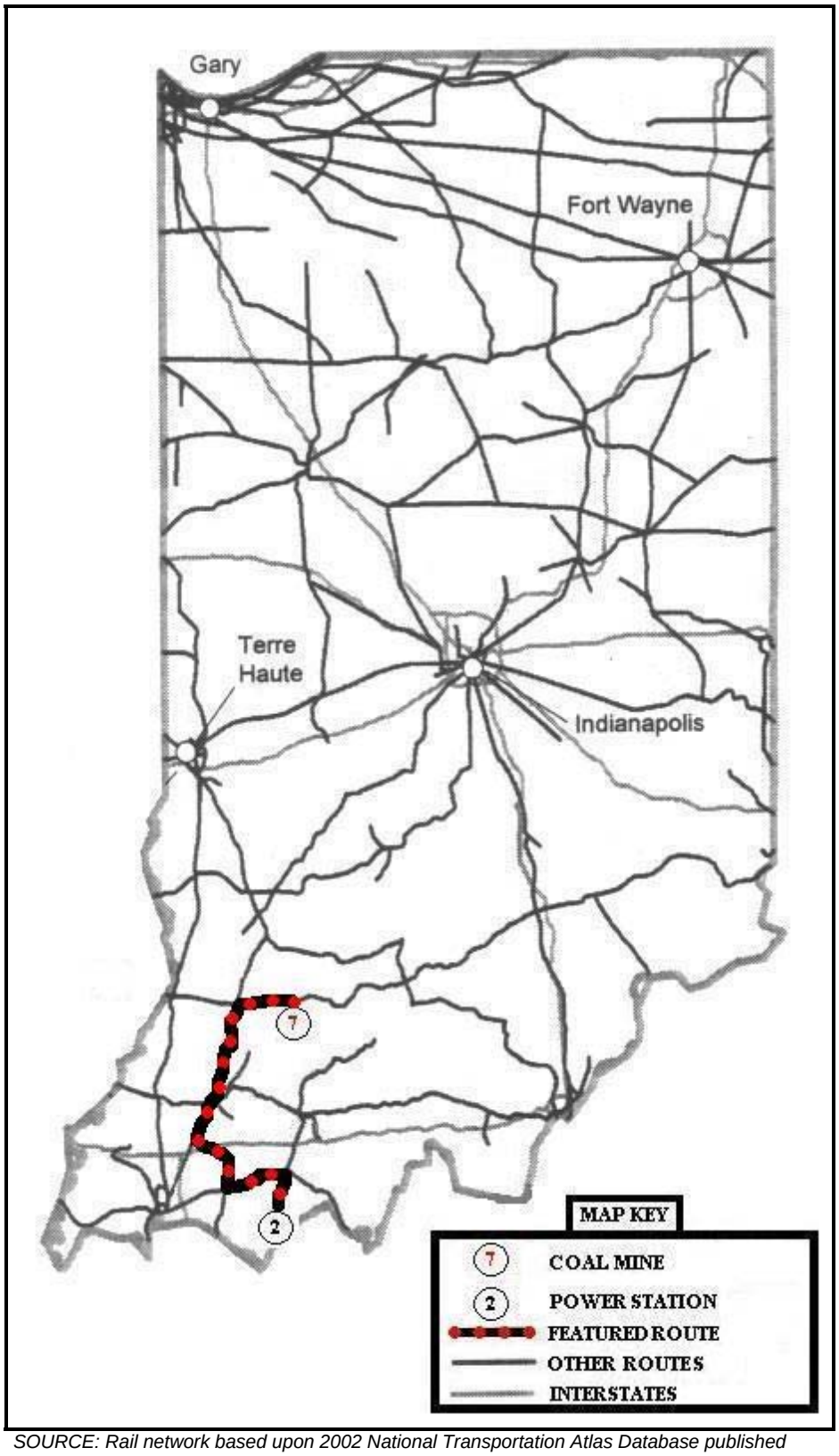

SOURCE: Rail network based upon 2002 National Transportation Atlas Database published by the U.S. DOT, Bureau of Transportation Statistics; additions by Chad Pfitzer

RAIL TRANSPORTATION SCENARIO 7.3:

CANNELBURG MINE - RM SCHAHFER POWER STATION

ORIGIN:

Mine Name: Cannelburg
Mine Operator: Solar Sources Inc.
2005 Production: 1,989,000 tons

Rail Service Provider: CSXT*, (INCR)*

DESTINATION:

Station Name: RM Schahfer
Plant Operator: NIPSCo
2004 Consumption: 5,026,000 tons
Scrubbed: Yes

Rail Service Provider: NS, *INCR*

NOTE:

RAIL SERVICE PROVIDER:

-Italicization indicates the presence of trackage rights

-Parenthesis indicates a potential service provider within 15 miles

-Abbreviations:

AWW: Algers Winslow and Western Railway
CMPA: City of Madison Port Authority
CSXT: CSX Transportation
HOS: Hoosier Southern Railway
IN: State of Indiana
INCR: Indiana Coal Railroad
NS: Norfolk Southern Railroad

SCHEDULE 7.3: CANNELBURG MINE - RM SCHAHFER POWER STATION

STATION	MILEAGE	TRACK				NOTATIONS
		OWNER	NUMBER	CLASS	SPEED	
READ DOWNWARD FOR NORTHBOUND						
CANNELBURG	0.0	CSXT	1	1	40	T
MONTGOMERY	3.0	CSXT	1	1	40	L,P
WASHINGTON	11.0	CSXT	1	1	10	L,P
CHAPPEL	12.0	CSXT, INCR	1	1	40	M
ELNORA	31.0	INCR	1	1	40	A
BEEHUNTER	37.0	INCR	1	1	40	A
SWITZ CITY	44.0	INCR	1	1	40	A
WORTHINGTON	51.0	INCR	1	1	40	P,Y
SPENCER	70.0	INCR	1	2	25	-
WHITAKER	82.5	INCR	1	1	40	P
MARTINSVILLE	92.5	INCR	1	1	40	-
MOORESVILLE	106.5	INCR	1	1	40	-
CP HOLT	119.0	IN, INCR	1	1	10	T
CP HUNT	132.75	IN	1	2	10	-
CP CLERMONT	135.75	IN	1	2	20	++
BROWNSBURG	139.5	IN	1	1	40	-
CRAWFORSVILLE	169.5	IN	1	1	40	++
LINDEN	179.0	IN	1	1	40	L, P
LAFAYETTE JCT	194.0	IN	1	1	10	M
LAFAYETTE STATION	195.0	IN	1	1	10	+,++
LAFAYETTE YARD	197.0	IN	1	1	10	Y
BROOKSTON	209.5	IN	1	1	60	P
CHALMERS	213.5	IN	1	1	60	L
REYNOLDS	220.25	IN	1	1	60	A
MONON	227.25	IN	1	1	60	L,Y
RENSSELAER	242.25	IN	1	1	60	P,+,++
SURREY	248.0	IN	1	1	60	L,P
ROSE LAWN	260.0	IN	1	1	60	L,P
SHELBY	264.0	IN, NS	1	1	60	A
RM SCHAHFER POWER STATION	282.0	NS	1	5	40	T
READ UPWARD FOR SOUTHBOUND						

SOURCE: Comprehensive Railroad Atlas of North America; compiled by Chad Pfitzer

MAP 7.3: CANNELBURG MINE - RM SCHAHFER POWER STATION

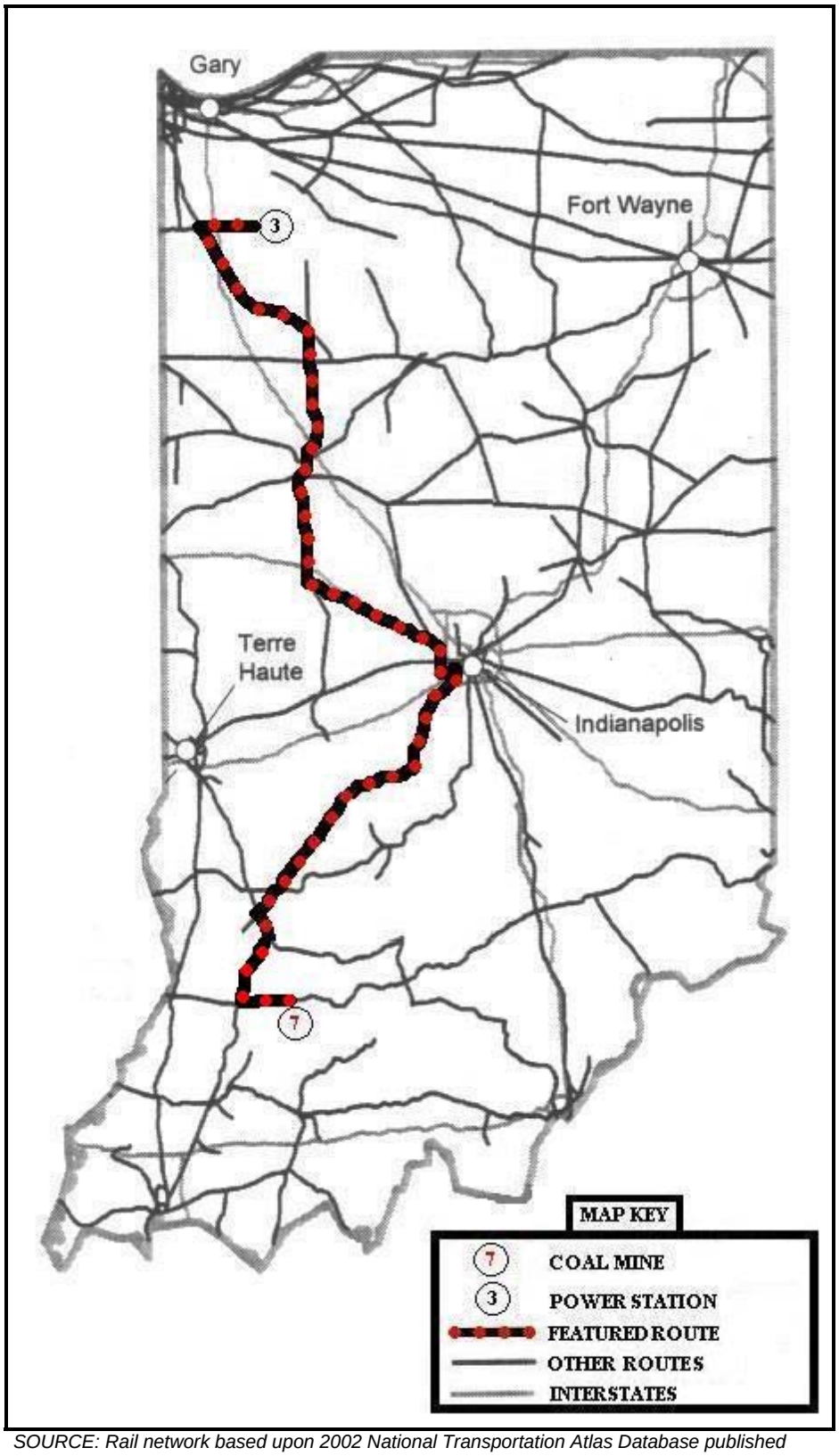

SOURCE: Rail network based upon 2002 National Transportation Atlas Database published by the U.S. DOT, Bureau of Transportation Statistics; additions by Chad Pfitzer

RAIL TRANSPORTATION SCENARIO 7.4:

CANNELBURG MINE- PETERSBURG POWER STATION

ORIGIN:

Mine Name: Cannelburg
Mine Operator: Solar Sources Inc.
2005 Production: 1,989,000 tons

Rail Service Provider: CSXT*, (INCR)*

DESTINATION:

Station Name: Petersburg
Plant Operator: PSI Energy
2004 Consumption: 5,213,000 tons
Scrubbed: Yes

Rail Service Provider: INCR

NOTE:

RAIL SERVICE PROVIDER:

-Italicization indicates the presence of trackage rights

-Parenthesis indicates a potential service provider within 15 miles

-Abbreviations:

AWW: Algers Winslow and Western Railway
CMPA: City of Madison Port Authority
CSXT: CSX Transportation
HOS: Hoosier Southern Railway
IN: State of Indiana
INCR: Indiana Coal Railroad
NS: Norfolk Southern Railroad

SCHEDULE 7.4: CANNELBURG MINE- PETERSBURG POWER STATION

STATION	MILEAGE	TRACK				NOTATIONS
		OWNER	NUMBER	CLASS	SPEED	
READ DOWNWARD FOR SOUTHBOUND						
CANNELBURG	0.0	CSXT	1	1	40	T
MONTGOMERY	3.0	CSXT	1	1	40	L,P
WASHINGTON	11.0	CSXT	1	1	10	L,P
CHAPPEL	12.0	CSXT, INCR	1	1	40	M
PETERSBURG POWER STATION	27.0	INCR	1	1	40	T
READ UPWARD FOR NORTHBOUND						

SOURCE: Comprehensive Railroad Atlas of North America; compiled by Chad Pfitzer

MAP 7.4: CANNELBURG MINE- PETERSBURG POWER STATION

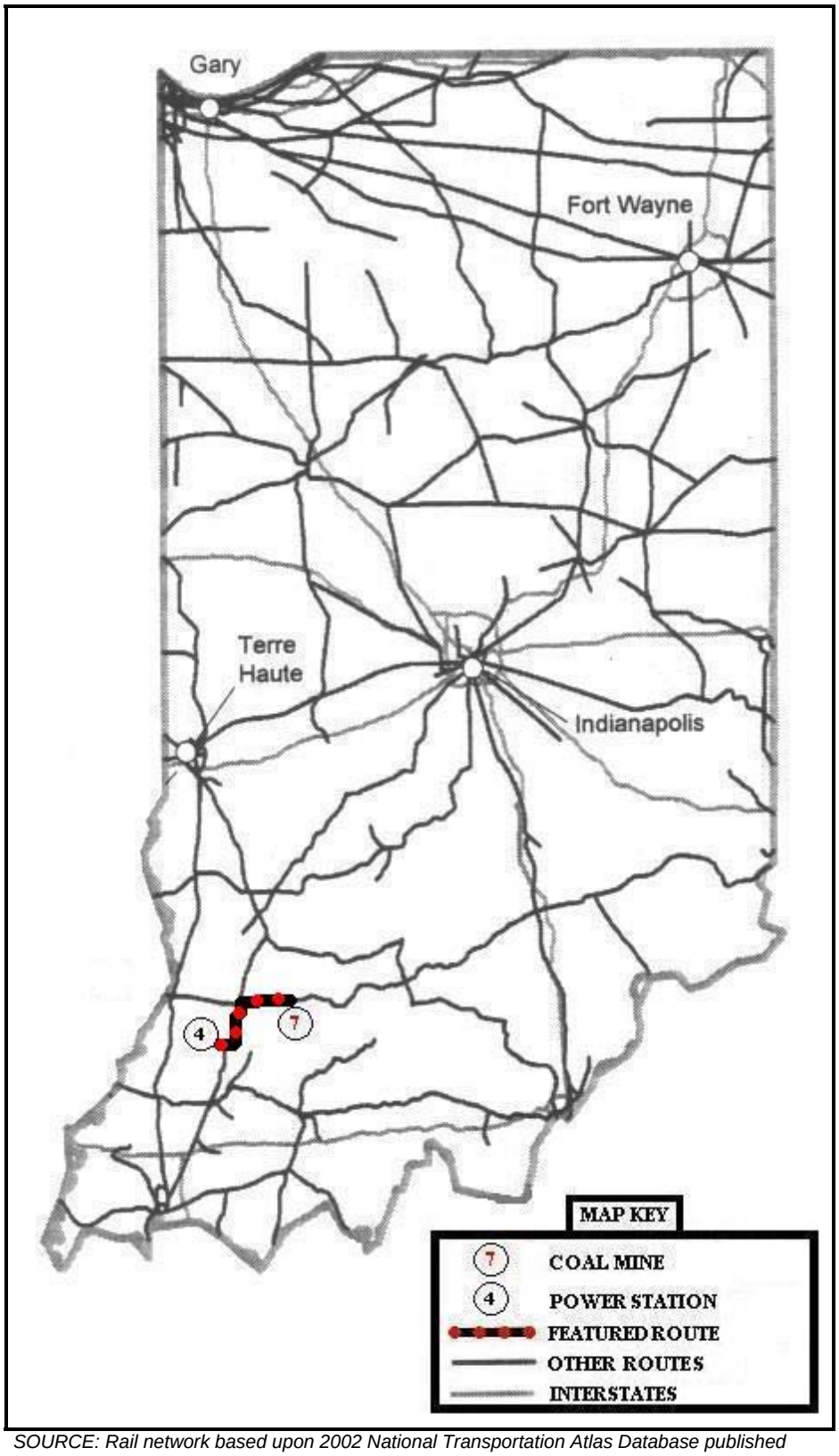

SOURCE: Rail network based upon 2002 National Transportation Atlas Database published by the U.S. DOT, Bureau of Transportation Statistics; additions by Chad Pfitzer

RAIL TRANSPORTATION SCENARIO 7.5:

CANNELBURG MINE - CLIFTY CREEK POWER STATION

ORIGIN:

Mine Name: Cannelburg
Mine Operator: Solar Sources Inc.
2005 Production: 1,989,000 tons

Rail Service Provider: CSXT*, (INCR)*

DESTINATION:

Station Name: Clifty Creek
Plant Operator: IKECorp
2004 Consumption: 4,470,000 tons
Scrubbed: No

Rail Service Provider: (CMPA)

NOTE:

RAIL SERVICE PROVIDER:

-Italicization indicates the presence of trackage rights

-Parenthesis indicates a potential service provider within 15 miles

-Abbreviations:

AWW: Algers Winslow and Western Railway
CMPA: City of Madison Port Authority
CSXT: CSX Transportation
HOS: Hoosier Southern Railway
IN: State of Indiana
INCR: Indiana Coal Railroad
NS: Norfolk Southern Railroad

SCHEDULE 7.5: CANNELBURG MINE - CLIFTY CREEK POWER STATION

STATION	MILEAGE	TRACK				NOTATIONS
		OWNER	NUMBER	CLASS	SPEED	
READ DOWNWARD FOR SOUTHBOUND						
CANNELBURG	0.0	CSXT	1	1	40	T
LOOGOOTEE	4.0	CSXT	1	1	40	L, P
MARTIN	11.0	CSXT	1	2	25	L, P
HURON	21.0	CSXT	1	2	25	L, P
GEORGIA	27.0	CSXT	1	2	25	L, P
MITCHELL	33.0	CSXT	1	2	25	L, M, P, T
SPARKSVILLE	48.75	CSXT	1	1	40	L
MEDORA	53.0	CSXT	1	1	40	L, P
BROWNSTOWN	62.0	CSXT	1	1	40	L, P
SEYMOUR	73.0	CSXT	1	1	40	L, P
NORTH VERNON	88.0	CMPA, CSXT	1	1	40	L
MADISON	112.0	CMPA	1	5	25	T
READ UPWARD FOR NORTHBOUND						

SOURCE: Comprehensive Railroad Atlas of North America; compiled by Chad Pfitzer

MAP 7.5: CANNELBURG MINE - CLIFTY CREEK POWER STATION

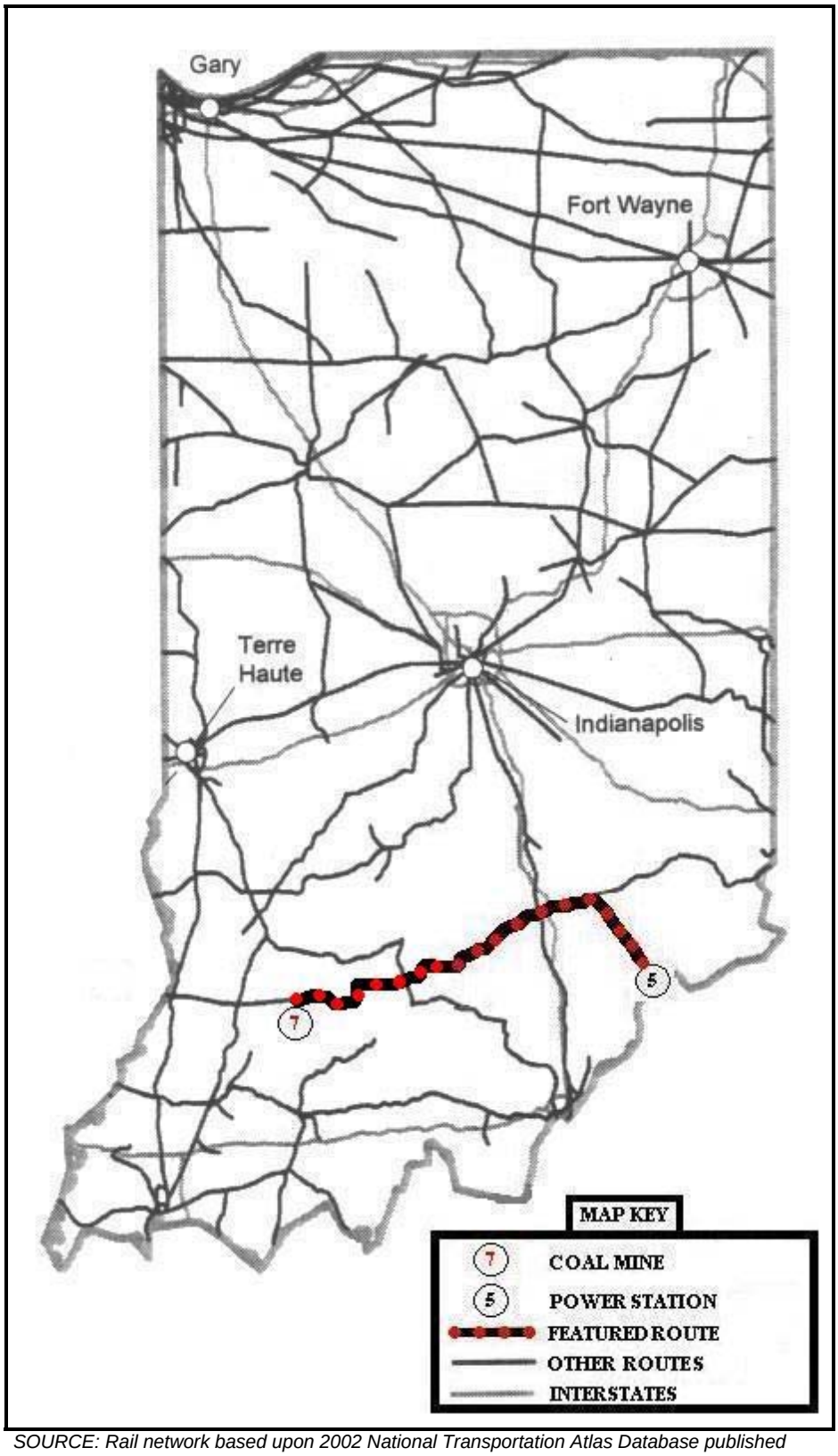

SOURCE: Rail network based upon 2002 National Transportation Atlas Database published by the U.S. DOT, Bureau of Transportation Statistics; additions by Chad Pfitzer

RAIL TRANSPORTATION SCENARIO 7.6:

CANNELBURG MINE - CAYUGA POWER STATION

ORIGIN:

Mine Name: Cannelburg
Mine Operator: Solar Sources Inc.
2005 Production: 1,989,000 tons

Rail Service Provider: CSXT*, (INCR)*

DESTINATION:

Station Name: Cayuga
Plant Operator: Duke Energy Indiana
2004 Consumption: 3,185,000 tons
Scrubbed: No

Rail Service Provider: CSXT, *INCR*

NOTE:

RAIL SERVICE PROVIDER:

-Italicization indicates the presence of trackage rights

-Parenthesis indicates a potential service provider within 15 miles

-Abbreviations:

AWW: Algers Winslow and Western Railway
CMPA: City of Madison Port Authority
CSXT: CSX Transportation
HOS: Hoosier Southern Railway
IN: State of Indiana
INCR: Indiana Coal Railroad
NS: Norfolk Southern Railroad

SCHEDULE 7.6: CANNELBURG MINE - CAYUGA POWER STATION

STATION	MILEAGE	TRACK				NOTATIONS
		OWNER	NUMBER	CLASS	SPEED	
READ DOWNWARD FOR NORTHBOUND						
CANNELBURG	0.0	CSXT	1	1	40	T
MONTGOMERY	3.0	CSXT	1	1	40	L,P
WASHINGTON	11.0	CSXT	1	1	10	L,P
CHAPPEL	12.0	CSXT, INCR	1	1	40	M
ELNORA	31.0	INCR	1	1	40	A
BEEHUNTER	37.0	INCR	1	1	40	A
LINTON	43.0	INCR	1	3	20	A
LATTA	52.0	INCR	1	3	20	B,E,T,Y
KELLER	57.0	INCR	1	3	40	P
SPRING HILL	75.0	INCR	1	3	25	M
BELT JCT	76.25	INCR	1	3	25	M,T
VAN YARD	81.25	INCR	1	3	25	B,Y
PRESTON	87.5	INCR	1	3	10	M
DEWEY	92.5	CSXT, INCR	1	3	10	M
CLINTON	106.5	CSXT	1	1	40	P
HILLSDALE	114.5	CSXT	1	1	40	M
WRO	120.0	CSXT	1	1	40	P,T
CAYUGA POWER STATION	128.5	CSXT	1	1	40	T
READ UPWARD FOR SOUTHBOUND						

SOURCE: Comprehensive Railroad Atlas of North America; compiled by Chad Pfitzer

MAP 7.6: CANNELBURG MINE - CAYUGA POWER STATION

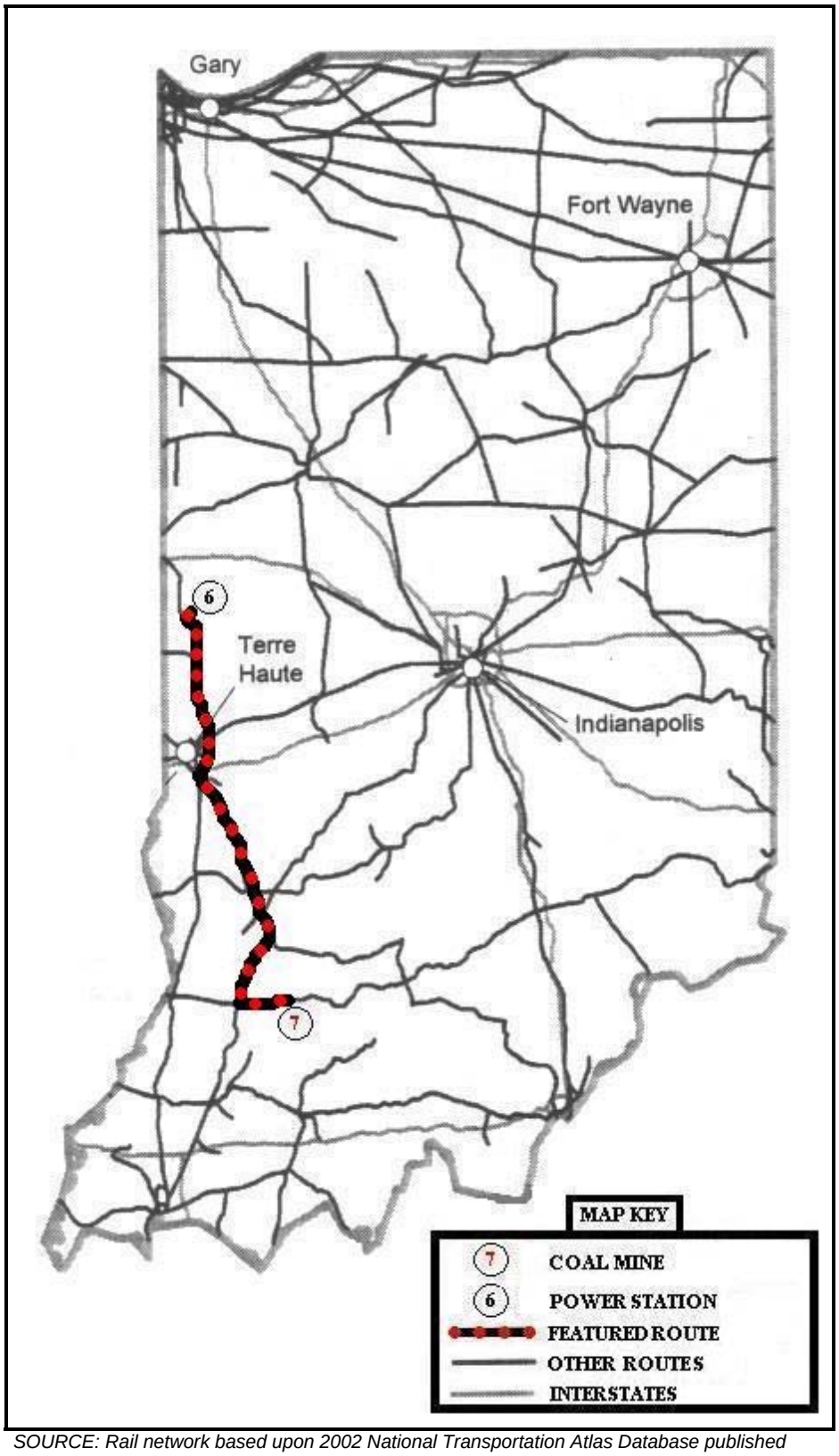

SOURCE: Rail network based upon 2002 National Transportation Atlas Database published by the U.S. DOT, Bureau of Transportation Statistics; additions by Chad Pfitzer

RAIL TRANSPORTATION SCENARIO 7.7:

CANNELBURG MINE - MEROM POWER STATION

ORIGIN:

Mine Name: Cannelburg
Mine Operator: Solar Sources Inc.
2005 Production: 1,989,000 tons

Rail Service Provider: CSXT*, (INCR)*

DESTINATION:

Station Name: Merom
Plant Operator: HEREC
2004 Consumption: 2,899,000 tons
Scrubbed: Yes

Rail Service Provider: INCR

NOTE:

RAIL SERVICE PROVIDER:

-Italicization indicates the presence of trackage rights

-Parenthesis indicates a potential service provider within 15 miles

-Abbreviations:

AWW: Algers Winslow and Western Railway
CMPA: City of Madison Port Authority
CSXT: CSX Transportation
HOS: Hoosier Southern Railway
IN: State of Indiana
INCR: Indiana Coal Railroad
NS: Norfolk Southern Railroad

SCHEDULE 7.7: CANNELBURG MINE - MEROM POWER STATION

STATION	MILEAGE	TRACK				NOTATIONS
		OWNER	NUMBER	CLASS	SPEED	
READ DOWNWARD FOR NORTHBOUND						
CANNELBURG	0.0	CSXT	1	1	40	T
MONTGOMERY	3.0	CSXT	1	1	40	L,P
WASHINGTON	11.0	CSXT	1	1	10	L,P
CHAPPEL	12.0	CSXT, INCR	1	1	40	M
ELNORA	31.0	INCR	1	1	40	A
BEEHUNTER	37.0	INCR	1	1	40	A
LINTON	43.0	INCR	1	3	20	A
DUGGER	49.25	INCR	1	3	40	-
CASS	51.0	INCR	1	3	40	-
SULLIVAN	58.0	INCR	1	3	40	A
MEROM POWER STATION	61.5	INCR	1	3	40	-
READ UPWARD FOR SOUTHBOUND						

SOURCE: Comprehensive Railroad Atlas of North America; compiled by Chad Pfitzer

MAP 7.7: CANNELBURG MINE - MEROM POWER STATION

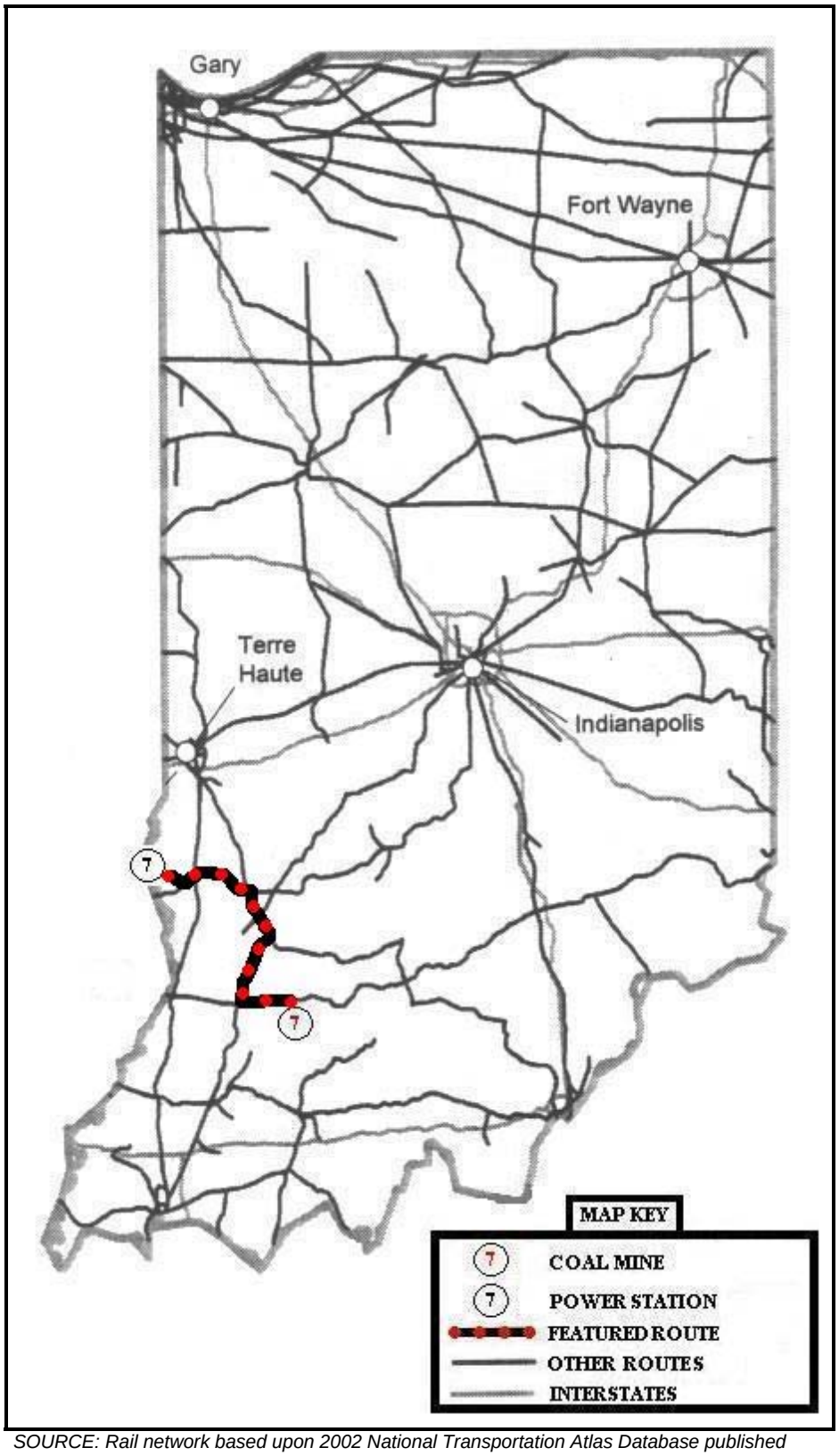

SOURCE: Rail network based upon 2002 National Transportation Atlas Database published by the U.S. DOT, Bureau of Transportation Statistics; additions by Chad Pfitzer

RAIL TRANSPORTATION SCENARIO 7.8:

CANNELBURG MINE - TANNERS CREEK POWER STATION

ORIGIN:

Mine Name: Cannelburg
Mine Operator: Solar Sources Inc.
2005 Production: 1,989,000 tons

Rail Service Provider: CSXT*, (INCR)*

DESTINATION:

Station Name: Tanners Creek
Plant Operator: IMPCo, AEP
2004 Consumption: 2,581,000 tons
Scrubbed: No

Rail Service Provider: (CSXT)

NOTE:

RAIL SERVICE PROVIDER:

-Italicization indicates the presence of trackage rights

-Parenthesis indicates a potential service provider within 15 miles

-Abbreviations:

AWW: Algers Winslow and Western Railway
CMPA: City of Madison Port Authority
CSXT: CSX Transportation
HOS: Hoosier Southern Railway
IN: State of Indiana
INCR: Indiana Coal Railroad
NS: Norfolk Southern Railroad

SCHEDULE 7.8: CANNELBURG MINE - TANNERS CREEK POWER STATION

STATION	MILEAGE	TRACK				NOTATIONS
		OWNER	NUMBER	CLASS	SPEED	
READ DOWNWARD FOR SOUTHBOUND						
CANNELBURG	0.0	CSXT	1	1	40	T
LOOGOOTEE	4.0	CSXT	1	1	40	L, P
MARTIN	11.0	CSXT	1	2	25	L, P
HURON	21.0	CSXT	1	2	25	L, P
GEORGIA	27.0	CSXT	1	2	25	L, P
MITCHELL	33.0	CSXT	1	2	25	L, M, P, T
SPARKSVILLE	48.75	CSXT	1	1	40	L
MEDORA	53.0	CSXT	1	1	40	L, P
BROWNSTOWN	62.0	CSXT	1	1	40	L, P
SEYMOUR	73.0	CSXT	1	1	40	L, P
NORTH VERNON	88.0	CSXT	1	1	40	L
BUTLERVILLE	106.0	CSXT	1	1	40	L, P
OSGOOD	109.0	CSXT	1	1	40	L, P
MILAN	117.5	CSXT	1	1	40	L, P, T
COCHRAN JCT	131.25	CSXT	1	2	25	L
AURORA	135.0	CSXT	1	2	25	_
LAWRENCEBURG	139.0	CSXT	1	2	25	_
TANNERS CREEK POWER STATION	141.0	CSXT	1	2	25	T
READ UPWARD FOR NORTHBOUND						

SOURCE: Comprehensive Railroad Atlas of North America; compiled by Chad Pfitzer

MAP 7.8: CANNELBURG MINE - TANNERS CREEK POWER STATION

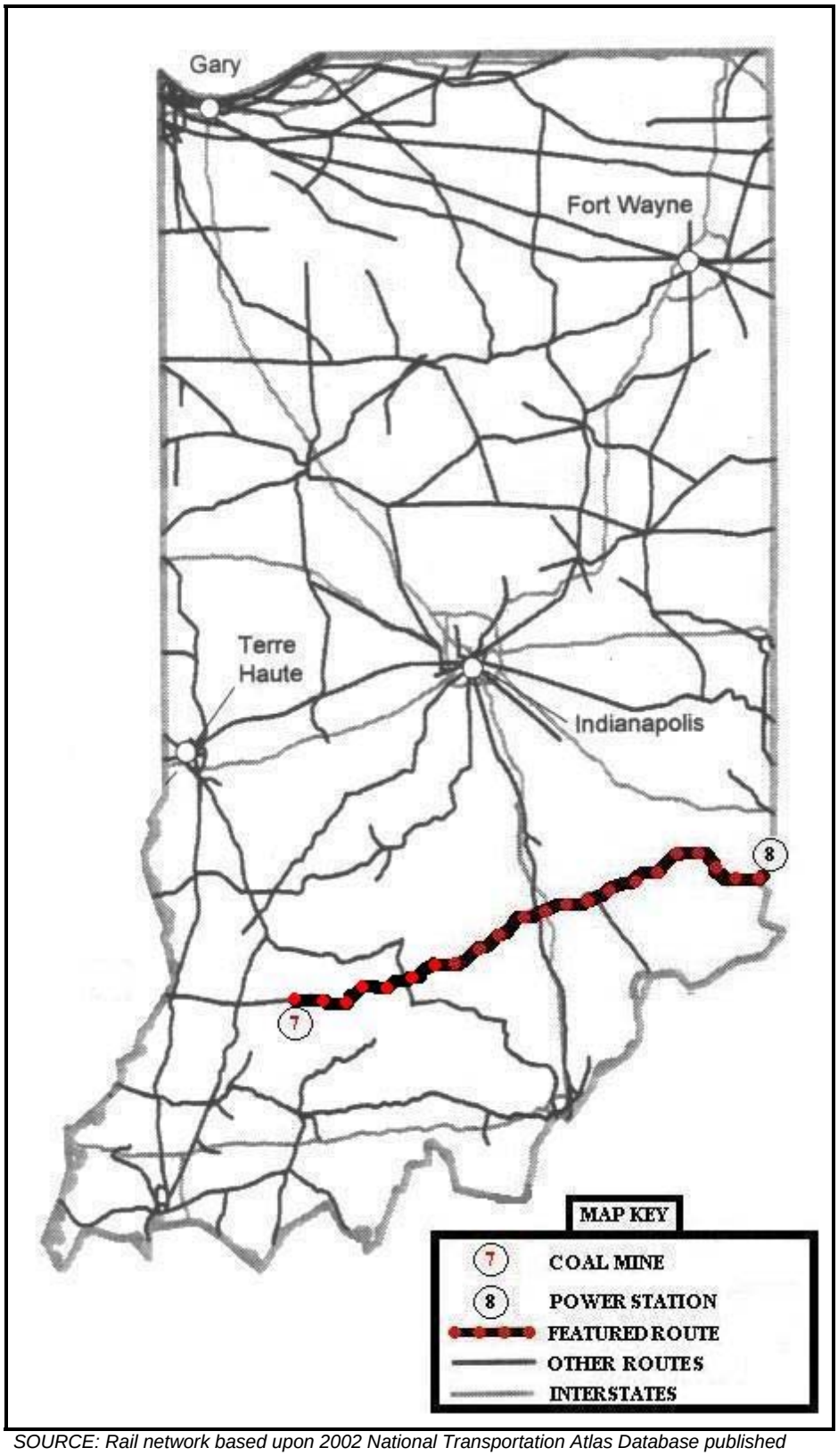

SOURCE: Rail network based upon 2002 National Transportation Atlas Database published by the U.S. DOT, Bureau of Transportation Statistics; additions by Chad Pfitzer

RAIL TRANSPORTATION SCENARIO 7.9:

CANNELBURG MINE - HARDING STREET POWER STATION

ORIGIN:

Mine Name: Cannelburg
Mine Operator: Solar Sources Inc.
2005 Production: 1,989,000 tons

Rail Service Provider: CSXT*, (INCR)*

DESTINATION:

Station Name: Harding Street
Plant Operator: Duke Energy Indiana
2004 Consumption: 1,877,000 tons
Scrubbed: No

Rail Service Provider: INCR, *(CSX)*

NOTE:

RAIL SERVICE PROVIDER:

-Italicization indicates the presence of trackage rights

-Parenthesis indicates a potential service provider within 15 miles

-Abbreviations:

AWW: Algers Winslow and Western Railway
CMPA: City of Madison Port Authority
CSXT: CSX Transportation
HOS: Hoosier Southern Railway
IN: State of Indiana
INCR: Indiana Coal Railroad
NS: Norfolk Southern Railroad

SCHEDULE 7.9: CANNELBURG MINE - HARDING STREET POWER STATION

STATION	MILEAGE	TRACK				NOTATIONS
		OWNER	NUMBER	CLASS	SPEED	
READ DOWNWARD FOR NORTHBOUND						
CANNELBURG	0.0	CSXT	1	1	40	T
MONTGOMERY	3.0	CSXT	1	1	40	L,P
WASHINGTON	11.0	CSXT	1	1	10	L,P
CHAPPEL	12.0	CSXT, INCR	1	1	40	M
ELNORA	31.0	INCR	1	1	40	A
BEEHUNTER	37.0	INCR	1	1	40	A
SWITZ CITY	44.0	INCR	1	1	40	A
WORTHINGTON	51.0	INCR	1	1	40	P,Y
SPENCER	70.0	INCR	1	2	25	-
WHITAKER	82.5	INCR	1	1	40	P
MARTINSVILLE	92.5	INCR	1	1	40	-
MOORESVILLE	106.5	INCR	1	1	40	-
CP HOLT	119.0	IN, INCR	1	1	10	T
TRANSFER YARD	120.0	IN, INCR	2	1	10	Y
CP WOOD	120.5	CSXT, IN	2	1	10	M
SENATE AVENUE	122.5	CSXT, INCR	2	1	10	B,E,Y
STOUT	126.5	INCR	1	5	10	T
HARDING STREET POWER STATION	131.0	INCR	1	5	10	-
READ UPWARD FOR SOUTHBOUND						

SOURCE: Comprehensive Railroad Atlas of North America; compiled by Chad Pfitzer

MAP 7.9: CANNELBURG MINE - HARDING STREET POWER STATION

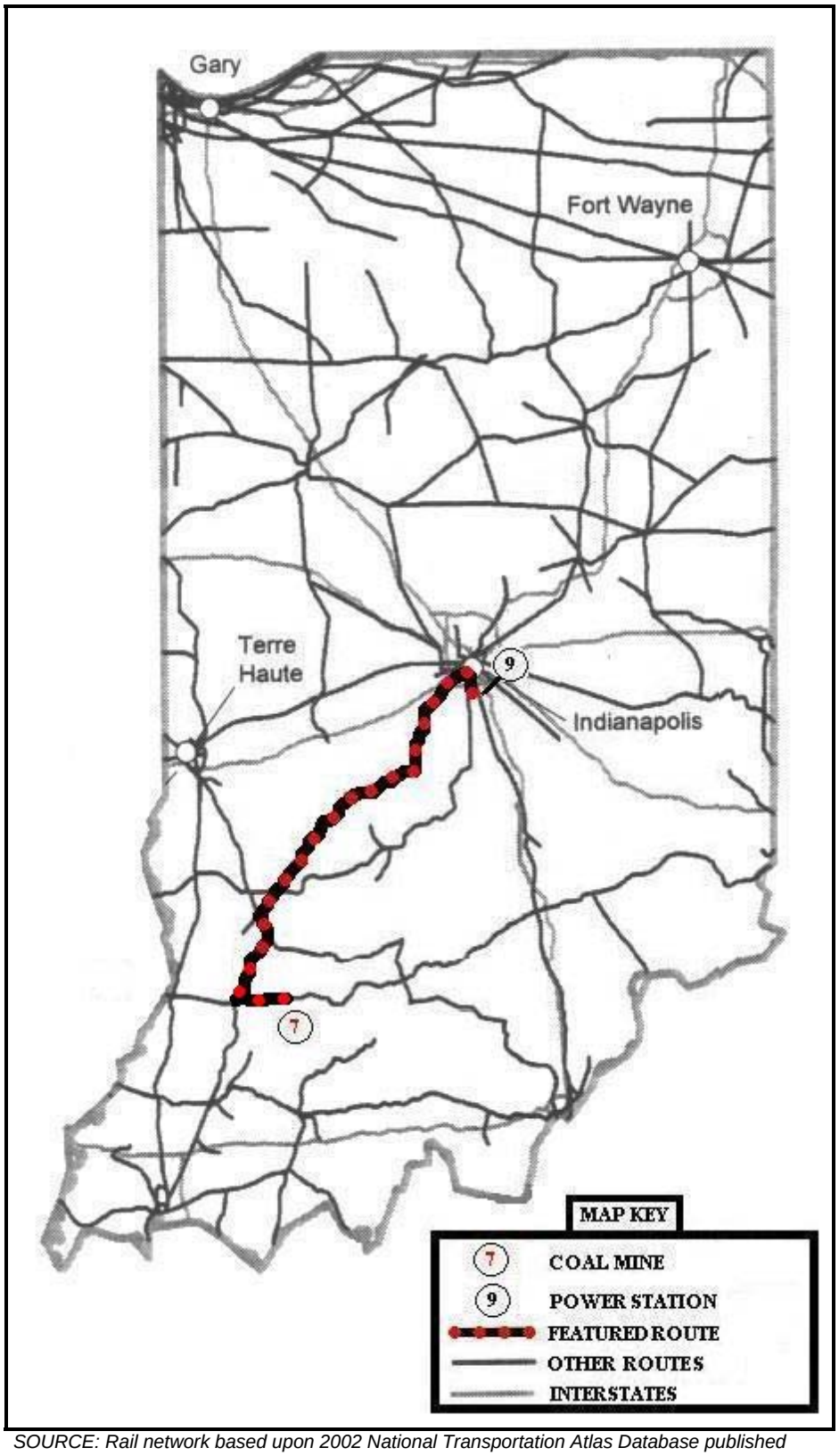

SOURCE: Rail network based upon 2002 National Transportation Atlas Database published by the U.S. DOT, Bureau of Transportation Statistics; additions by Chad Pfitzer

RAIL TRANSPORTATION SCENARIO 7.10:

CANNELBURG MINE - WABASH RIVER POWER STATION

ORIGIN:

Mine Name: Cannelburg
Mine Operator: Solar Sources Inc.
2005 Production: 1,989,000 tons

Rail Service Provider: CSXT*, (INCR)*

DESTINATION:

Station Name: Wabash River
Plant Operator: Duke Energy Indiana
2004 Consumption: 2,247,000 tons
Scrubbed: Yes

Rail Service Provider: INCR

NOTE:

RAIL SERVICE PROVIDER:

-Italicization indicates the presence of trackage rights

-Parenthesis indicates a potential service provider within 15 miles

-Abbreviations:

AWW: Algers Winslow and Western Railway
CMPA: City of Madison Port Authority
CSXT: CSX Transportation
HOS: Hoosier Southern Railway
IN: State of Indiana
INCR: Indiana Coal Railroad
NS: Norfolk Southern Railroad

SCHEDULE 7.10: CANNELBURG MINE - WABASH RIVER POWER STATION

STATION	MILEAGE	TRACK				NOTATIONS
		OWNER	NUMBER	CLASS	SPEED	
READ DOWNWARD FOR NORTHBOUND						
CANNELBURG	0.0	CSXT	1	1	40	T
MONTGOMERY	3.0	CSXT	1	1	40	L,P
WASHINGTON	11.0	CSXT	1	1	10	L,P
CHAPPEL	12.0	CSXT, INCR	1	1	40	M
ELNORA	31.0	INCR	1	1	40	A
BEEHUNTER	37.0	INCR	1	1	40	A
LINTON	43.0	INCR	1	3	20	A
LATTA	52.0	INCR	1	3	20	B,E,T,Y
KELLER	79.0	INCR	1	3	40	P
SPRING HILL	57.0	INCR	1	3	25	M
BELT JCT	76.25	INCR	1	3	25	M,T
VAN YARD	81.25	INCR	1	3	25	B,Y
PRESTON	87.5	INCR	1	3	10	M
DEWEY	92.5	INCR	1	3	10	M
WABASH RIVER POWER STATION	97.0	INCR	1	3	10	T
READ UPWARD FOR SOUTHBOUND						

SOURCE: Comprehensive Railroad Atlas of North America; compiled by Chad Pfitzer

MAP 7.10: CANNELBURG MINE - WABASH RIVER POWER STATION

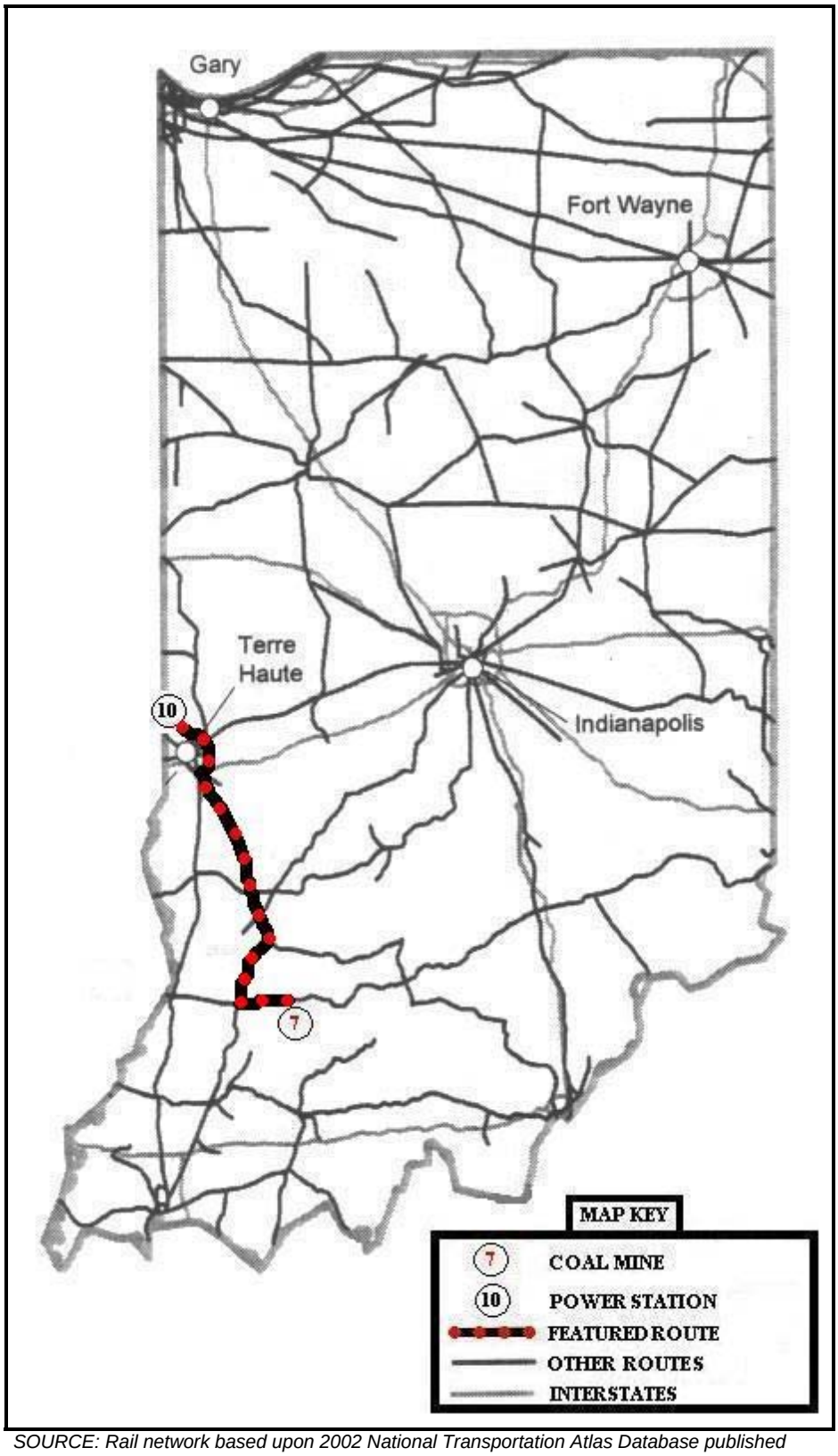

SOURCE: Rail network based upon 2002 National Transportation Atlas Database published by the U.S. DOT, Bureau of Transportation Statistics; additions by Chad Pfitzer

RAIL TRANSPORTATION SCENARIO 8.1:

VIKING MINE - GIBSON STATION POWER STATION

ORIGIN:

Mine Name: Viking
Mine Operator: Black Beauty Coal Co.
2005 Production: 1,548,000 tons

Rail Service Provider: CSXT, *(INCR)*

DESTINATION:

Station Name: Gibson Station
Plant Operator: Duke Energy Indiana
2004 Consumption: 9,583,000 tons
Scrubbed: Yes

Rail Service Provider: NS, *INCR*

NOTE:

RAIL SERVICE PROVIDER:

-Italicization indicates the presence of trackage rights

-Parenthesis indicates a potential service provider within 15 miles

-Abbreviations:

AWW: Algers Winslow and Western Railway
CMPA: City of Madison Port Authority
CSXT: CSX Transportation
HOS: Hoosier Southern Railway
IN: State of Indiana
INCR: Indiana Coal Railroad
NS: Norfolk Southern Railroad

SCHEDULE 8.1: VIKING MINE - GIBSON STATION POWER STATION

STATION	MILEAGE	TRACK				NOTATIONS
		OWNER	NUMBER	CLASS	SPEED	
READ DOWNWARD FOR SOUTHBOUND						
CANNELBURG	0.0	CSXT	1	1	40	T
MONTGOMERY	3.0	CSXT	1	1	40	L,P
WASHINGTON	11.0	CSXT	1	1	10	L,P
CHAPPEL	12.0	CSXT, INCR	1	1	40	M
PETERSBURG	29.0	INCR	1	1	40	-
ASHBY YARD	30.5	INCR	1	1	40	B,E,Y
OAKLAND CITY	41.5	INCR, NS	1	1	40	A
PRINCETON	55.0	NS	1	1	40	Y
MT. CARMEL	66.0	NS	1	1	40	-
CAROL	72.0	NS	1	1	40	-
GIBSON STATION POWER STATION	73.0	NS	1	1	40	T
READ UPWARD FOR NORTHBOUND						

SOURCE: Comprehensive Railroad Atlas of North America; compiled by Chad Pfitzer

MAP 8.1: VIKING MINE - GIBSON STATION POWER STATION

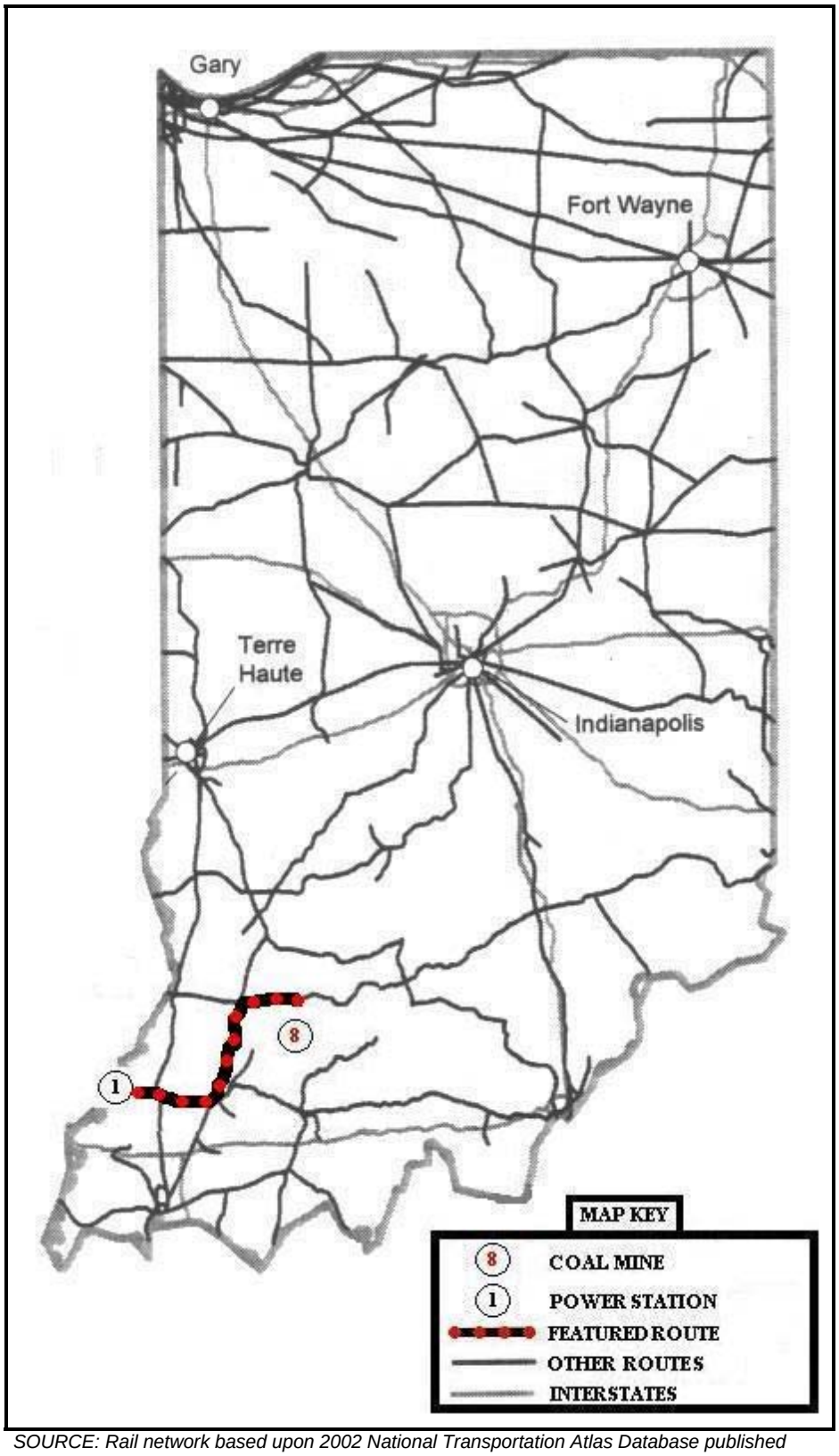

SOURCE: Rail network based upon 2002 National Transportation Atlas Database published by the U.S. DOT, Bureau of Transportation Statistics; additions by Chad Pfitzer

RAIL TRANSPORTATION SCENARIO 8.2:

VIKING MINE - ROCKPORT POWER STATION

ORIGIN:

Mine Name: Viking
Mine Operator: Black Beauty Coal Co.
2005 Production: 1,548,000 tons

Rail Service Provider: CSXT, *(INCR)*

DESTINATION:

Station Name: Rockport
Plant Operator: IMPCo, AEP
2004 Consumption: 9,207,000 tons
Scrubbed: Yes

Rail Service Provider: (HOS), *(INCR)*

NOTE:

RAIL SERVICE PROVIDER:

-Italicization indicates the presence of trackage rights

-Parenthesis indicates a potential service provider within 15 miles

-Abbreviations:

AWW: Algers Winslow and Western Railway
CMPA: City of Madison Port Authority
CSXT: CSX Transportation
HOS: Hoosier Southern Railway
IN: State of Indiana
INCR: Indiana Coal Railroad
NS: Norfolk Southern Railroad

SCHEDULE 8.2: VIKING MINE - ROCKPORT POWER STATION

STATION	MILEAGE	TRACK				NOTATIONS
		OWNER	NUMBER	CLASS	SPEED	
READ DOWNWARD FOR SOUTHBOUND						
CANNELBURG	0.0	CSXT	1	1	40	T
MONTGOMERY	3.0	CSXT	1	1	40	L,P
WASHINGTON	11.0	CSXT	1	1	10	L,P
CHAPPEL	12.0	CSXT, INCR	1	1	40	M
PETERSBURG	29.0	INCR	1	1	40	-
ASHBY YARD	30.5	INCR	1	1	40	B,E,Y
OAKLAND CITY	41.5	INCR	1	1	40	A
GRAY JCT	42.5	INCR	1	1	40	-
SOMERVILLE	46.5	INCR	1	1	40	T
BUCKSKIN	49.5	INCR	1	5	20	T
LYNNVILLE MINE	55.5	INCR	1	5	20	-
BOONVILLE WYE	66.0	INCR, NS	1	5	20	-
BOONVILLE	67.0	NS	1	5	20	-
ROCKPORT JCT	81.75	HOS, NS	1	5	20	-
ROCKPORT POWER STATION	96.5	HOS	1	5	20	T
READ UPWARD FOR NORTHBOUND						

SOURCE: Comprehensive Railroad Atlas of North America; compiled by Chad Pfitzer

MAP 8.2: VIKING MINE - ROCKPORT POWER STATION

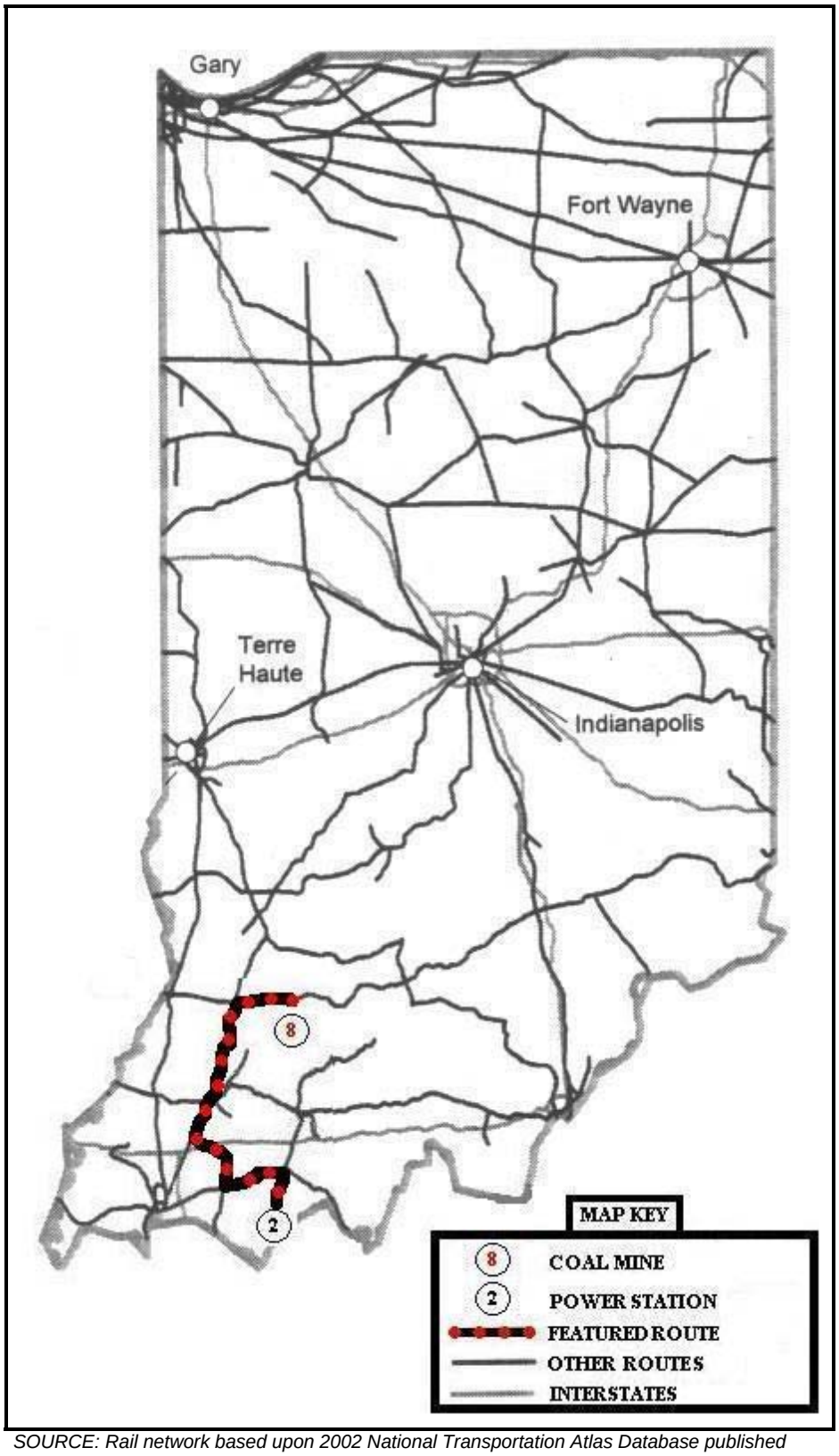

SOURCE: Rail network based upon 2002 National Transportation Atlas Database published by the U.S. DOT, Bureau of Transportation Statistics; additions by Chad Pfitzer

RAIL TRANSPORTATION SCENARIO 8.3:

VIKING MINE - RM SCHAHFER POWER STATION

ORIGIN:

Mine Name: Viking
Mine Operator: Black Beauty Coal Co.
2005 Production: 1,548,000 tons

Rail Service Provider: CSXT, *(INCR)*

DESTINATION:

Station Name: RM Schahfer
Plant Operator: NIPSCo
2004 Consumption: 5,026,000 tons
Scrubbed: Yes

Rail Service Provider: NS, *INCR*

NOTE:

RAIL SERVICE PROVIDER:

-Italicization indicates the presence of trackage rights

-Parenthesis indicates a potential service provider within 15 miles

-Abbreviations:

AWW: Algers Winslow and Western Railway
CMPA: City of Madison Port Authority
CSXT: CSX Transportation
HOS: Hoosier Southern Railway
IN: State of Indiana
INCR: Indiana Coal Railroad
NS: Norfolk Southern Railroad

SCHEDULE 8.3: VIKING MINE - RM SCHAHFER POWER STATION

STATION	MILEAGE	TRACK				NOTATIONS
		OWNER	NUMBER	CLASS	SPEED	
READ DOWNWARD FOR NORTHBOUND						
CANNELBURG	0.0	CSXT	1	1	40	T
MONTGOMERY	3.0	CSXT	1	1	40	L,P
WASHINGTON	11.0	CSXT	1	1	10	L,P
CHAPPEL	12.0	CSXT, INCR	1	1	40	M
ELNORA	31.0	INCR	1	1	40	A
BEEHUNTER	37.0	INCR	1	1	40	A
SWITZ CITY	44.0	INCR	1	1	40	A
WORTHINGTON	51.0	INCR	1	1	40	P,Y
SPENCER	70.0	INCR	1	2	25	-
WHITAKER	82.5	INCR	1	1	40	P
MARTINSVILLE	92.5	INCR	1	1	40	-
MOORESVILLE	106.5	INCR	1	1	40	-
CP HOLT	119.0	IN, INCR	1	1	10	T
CP HUNT	132.75	IN	1	2	10	-
CP CLERMONT	135.75	IN	1	2	20	++
BROWNSBURG	139.5	IN	1	1	40	-
CRAWFORSVILLE	169.5	IN	1	1	40	++
LINDEN	179.0	IN	1	1	40	L, P
LAFAYETTE JCT	194.0	IN	1	1	10	M
LAFAYETTE STATION	195.0	IN	1	1	10	+,++
LAFAYETTE YARD	197.0	IN	1	1	10	Y
BROOKSTON	209.5	IN	1	1	60	P
CHALMERS	213.5	IN	1	1	60	L
REYNOLDS	220.25	IN	1	1	60	A
MONON	227.25	IN	1	1	60	L,Y
RENSSELAER	242.25	IN	1	1	60	P,+,++
SURREY	248.0	IN	1	1	60	L,P
ROSE LAWN	260.0	IN	1	1	60	L,P
SHELBY	264.0	IN, NS	1	1	60	A
RM SCHAHFER POWER STATION	282.0	NS	1	5	40	T
READ UPWARD FOR SOUTHBOUND						

SOURCE: Comprehensive Railroad Atlas of North America; compiled by Chad Pfitzer

MAP 8.3: VIKING MINE - RM SCHAHFER POWER STATION

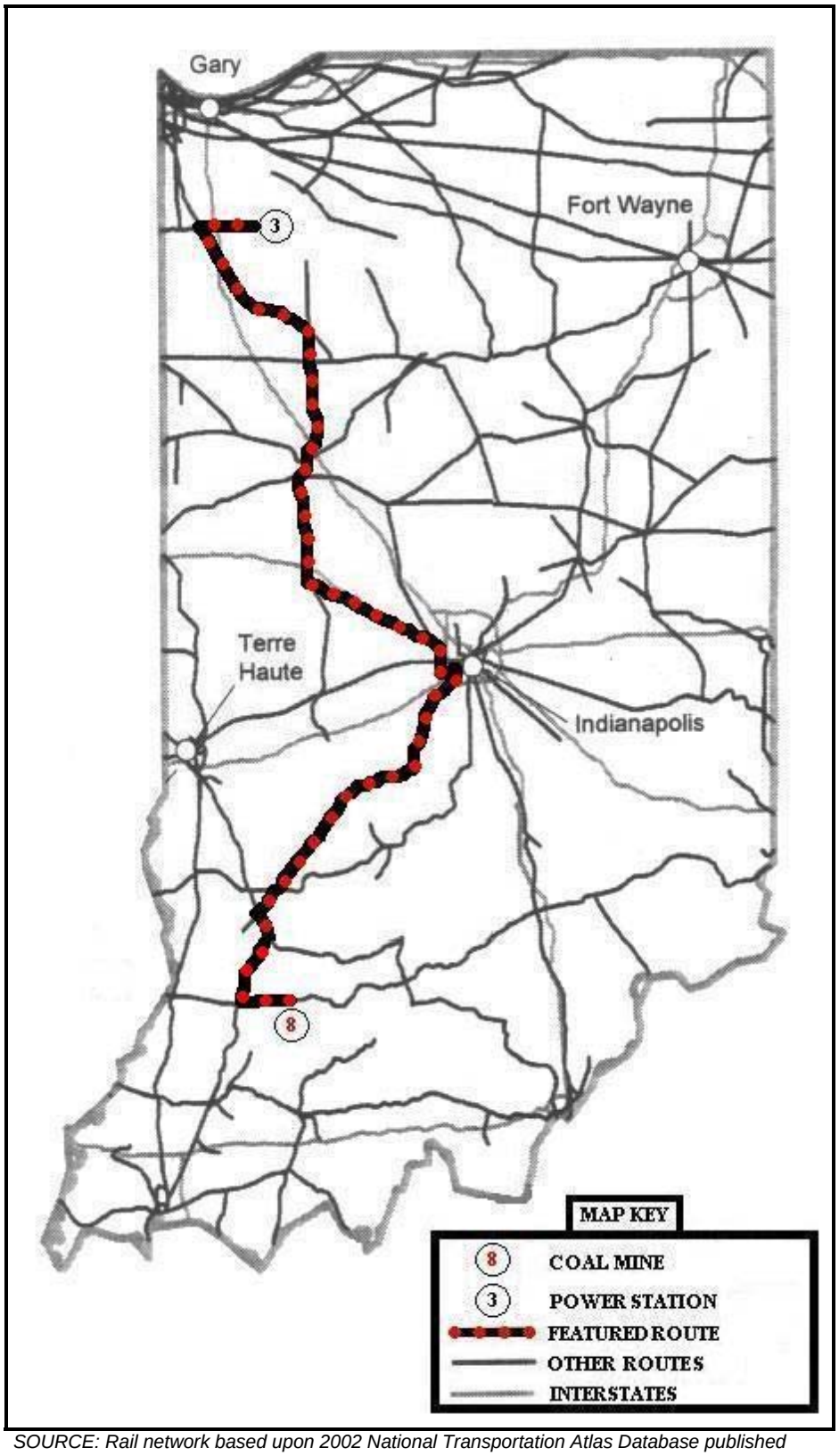

SOURCE: Rail network based upon 2002 National Transportation Atlas Database published by the U.S. DOT, Bureau of Transportation Statistics; additions by Chad Pfitzer

RAIL TRANSPORTATION SCENARIO 8.4:

VIKING MINE - PETERSBURG POWER STATION

ORIGIN:

Mine Name: Viking
Mine Operator: Black Beauty Coal Co.
2005 Production: 1,548,000 tons

Rail Service Provider: CSXT, *(INCR)*

DESTINATION:

Station Name: Petersburg
Plant Operator: PSI Energy
2004 Consumption: 5,213,000 tons
Scrubbed: Yes

Rail Service Provider: INCR

NOTE:

RAIL SERVICE PROVIDER:

-Italicization indicates the presence of trackage rights

-Parenthesis indicates a potential service provider within 15 miles

-Abbreviations:

AWW: Algers Winslow and Western Railway
CMPA: City of Madison Port Authority
CSXT: CSX Transportation
HOS: Hoosier Southern Railway
IN: State of Indiana
INCR: Indiana Coal Railroad
NS: Norfolk Southern Railroad

SCHEDULE 8.4: VIKING MINE - PETERSBURG POWER STATION

STATION	MILEAGE	TRACK				NOTATIONS
		OWNER	NUMBER	CLASS	SPEED	
READ DOWNWARD FOR SOUTHBOUND						
CANNELBURG	0.0	CSXT	1	1	40	T
MONTGOMERY	3.0	CSXT	1	1	40	L,P
WASHINGTON	11.0	CSXT	1	1	10	L,P
CHAPPEL	12.0	CSXT, INCR	1	1	40	M
PETERSBURG POWER STATION	27.0	INCR	1	1	40	T
READ UPWARD FOR NORTHBOUND						

SOURCE: Comprehensive Railroad Atlas of North America; compiled by Chad Pfitzer

MAP 8.4: VIKING MINE - PETERSBURG POWER STATION

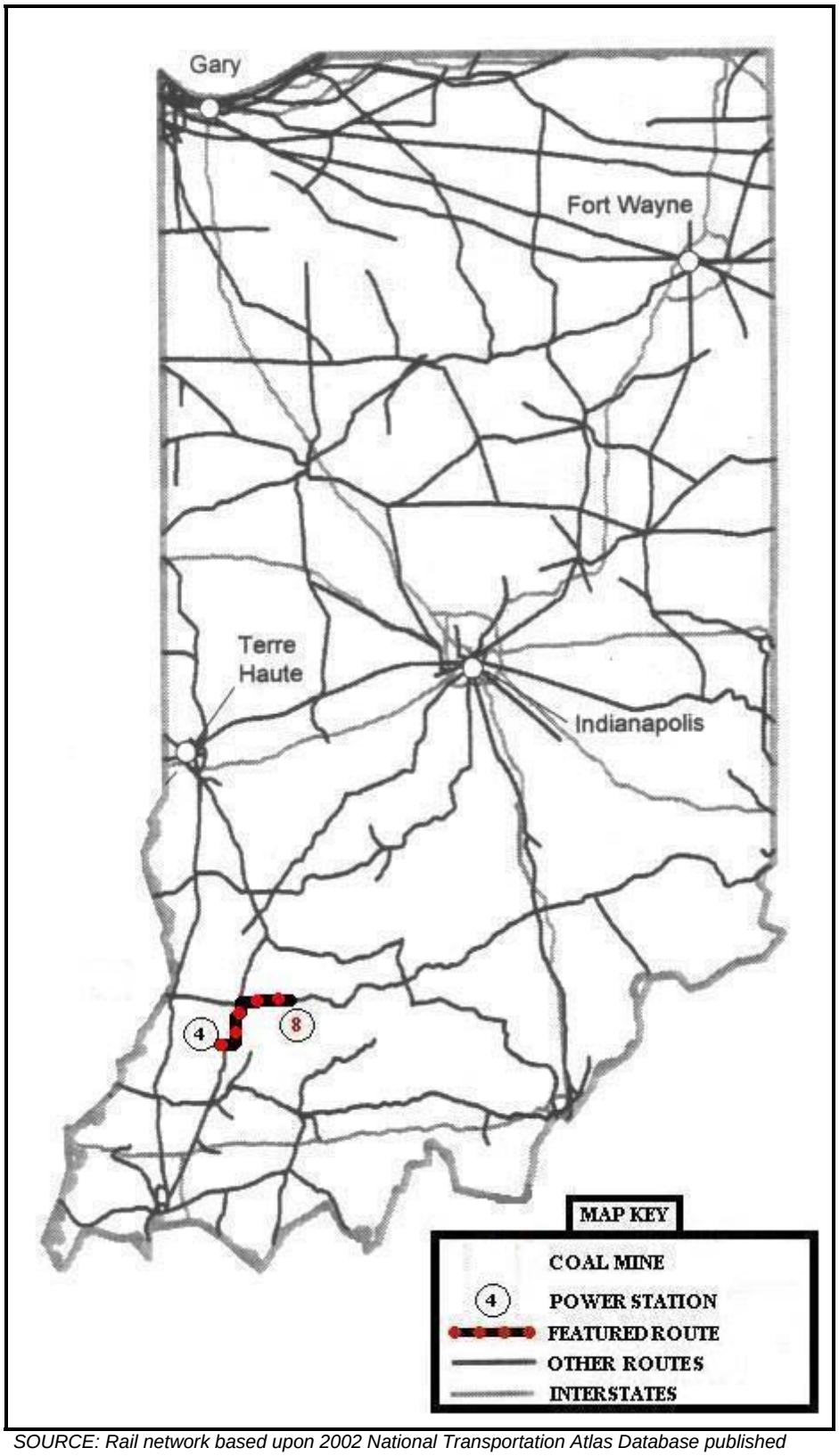

SOURCE: Rail network based upon 2002 National Transportation Atlas Database published by the U.S. DOT, Bureau of Transportation Statistics; additions by Chad Pfitzer

RAIL TRANSPORTATION SCENARIO 8.5:

VIKING MINE - CLIFTY CREEK POWER STATION

ORIGIN:

Mine Name: Viking
Mine Operator: Black Beauty Coal Co.
2005 Production: 1,548,000 tons

Rail Service Provider: CSXT, *(INCR)*

DESTINATION:

Station Name: Clifty Creek
Plant Operator: IKECorp
2004 Consumption: 4,470,000 tons
Scrubbed: No

Rail Service Provider: (CMPA)

NOTE:

RAIL SERVICE PROVIDER:

-Italicization indicates the presence of trackage rights

-Parenthesis indicates a potential service provider within 15 miles

-Abbreviations:

AWW: Algers Winslow and Western Railway
CMPA: City of Madison Port Authority
CSXT: CSX Transportation
HOS: Hoosier Southern Railway
IN: State of Indiana
INCR: Indiana Coal Railroad
NS: Norfolk Southern Railroad

SCHEDULE 8.5: VIKING MINE - CLIFTY CREEK POWER STATION

STATION	MILEAGE	TRACK				NOTATIONS
		OWNER	NUMBER	CLASS	SPEED	
READ DOWNWARD FOR SOUTHBOUND						
CANNELBURG	0.0	CSXT	1	1	40	T
LOOGOOTEE	4.0	CSXT	1	1	40	L, P
MARTIN	11.0	CSXT	1	2	25	L, P
HURON	21.0	CSXT	1	2	25	L, P
GEORGIA	27.0	CSXT	1	2	25	L, P
MITCHELL	33.0	CSXT	1	2	25	L, M, P, T
SPARKSVILLE	48.75	CSXT	1	1	40	L
MEDORA	53.0	CSXT	1	1	40	L, P
BROWNSTOWN	62.0	CSXT	1	1	40	L, P
SEYMOUR	73.0	CSXT	1	1	40	L, P
NORTH VERNON	88.0	CMPA, CSXT	1	1	40	L
MADISON	112.0	CMPA	1	5	25	T
READ UPWARD FOR NORTHBOUND						

SOURCE: Comprehensive Railroad Atlas of North America; compiled by Chad Pfitzer

MAP 8.5: VIKING MINE - CLIFTY CREEK POWER STATION

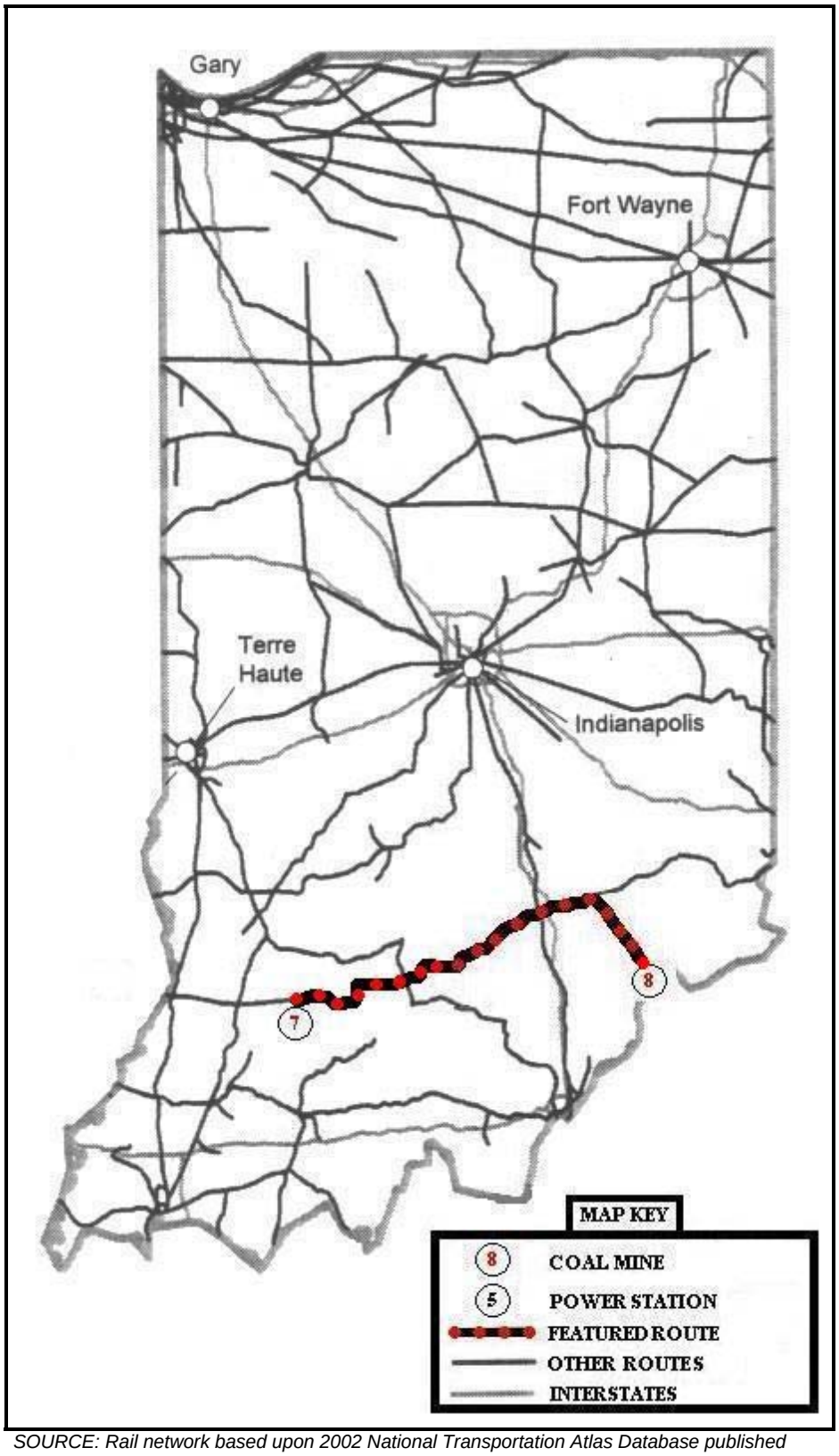

SOURCE: Rail network based upon 2002 National Transportation Atlas Database published by the U.S. DOT, Bureau of Transportation Statistics; additions by Chad Pfitzer

RAIL TRANSPORTATION SCENARIO 8.6:

VIKING MINE - CAYUGA POWER STATION

ORIGIN:

Mine Name: Viking
Mine Operator: Black Beauty Coal Co.
2005 Production: 1,548,000 tons

Rail Service Provider: CSXT, *(INCR)*

DESTINATION:

Station Name: Cayuga
Plant Operator: Duke Energy Indiana
2004 Consumption: 3,185,000 tons
Scrubbed: No

Rail Service Provider: CSXT, *INCR*

NOTE:

RAIL SERVICE PROVIDER:

-Italicization indicates the presence of trackage rights

-Parenthesis indicates a potential service provider within 15 miles

-Abbreviations:

AWW: Algers Winslow and Western Railway
CMPA: City of Madison Port Authority
CSXT: CSX Transportation
HOS: Hoosier Southern Railway
IN: State of Indiana
INCR: Indiana Coal Railroad
NS: Norfolk Southern Railroad

SCHEDULE 8.6: VIKING MINE - CAYUGA POWER STATION

STATION	MILEAGE	TRACK				NOTATIONS
		OWNER	NUMBER	CLASS	SPEED	
READ DOWNWARD FOR NORTHBOUND						
CANNELBURG	0.0	CSXT	1	1	40	T
MONTGOMERY	3.0	CSXT	1	1	40	L,P
WASHINGTON	11.0	CSXT	1	1	10	L,P
CHAPPEL	12.0	CSXT, INCR	1	1	40	M
ELNORA	31.0	INCR	1	1	40	A
BEEHUNTER	37.0	INCR	1	1	40	A
LINTON	43.0	INCR	1	3	20	A
LATTA	52.0	INCR	1	3	20	B,E,T,Y
KELLER	57.0	INCR	1	3	40	P
SPRING HILL	75.0	INCR	1	3	25	M
BELT JCT	76.25	INCR	1	3	25	M,T
VAN YARD	81.25	INCR	1	3	25	B,Y
PRESTON	87.5	INCR	1	3	10	M
DEWEY	92.5	CSXT, INCR	1	3	10	M
CLINTON	106.5	CSXT	1	1	40	P
HILLSDALE	114.5	CSXT	1	1	40	M
WRO	120.0	CSXT	1	1	40	P,T
CAYUGA POWER STATION	128.5	CSXT	1	1	40	T
READ UPWARD FOR SOUTHBOUND						

SOURCE: Comprehensive Railroad Atlas of North America; compiled by Chad Pfitzer

MAP 8.6: VIKING MINE - CAYUGA POWER STATION

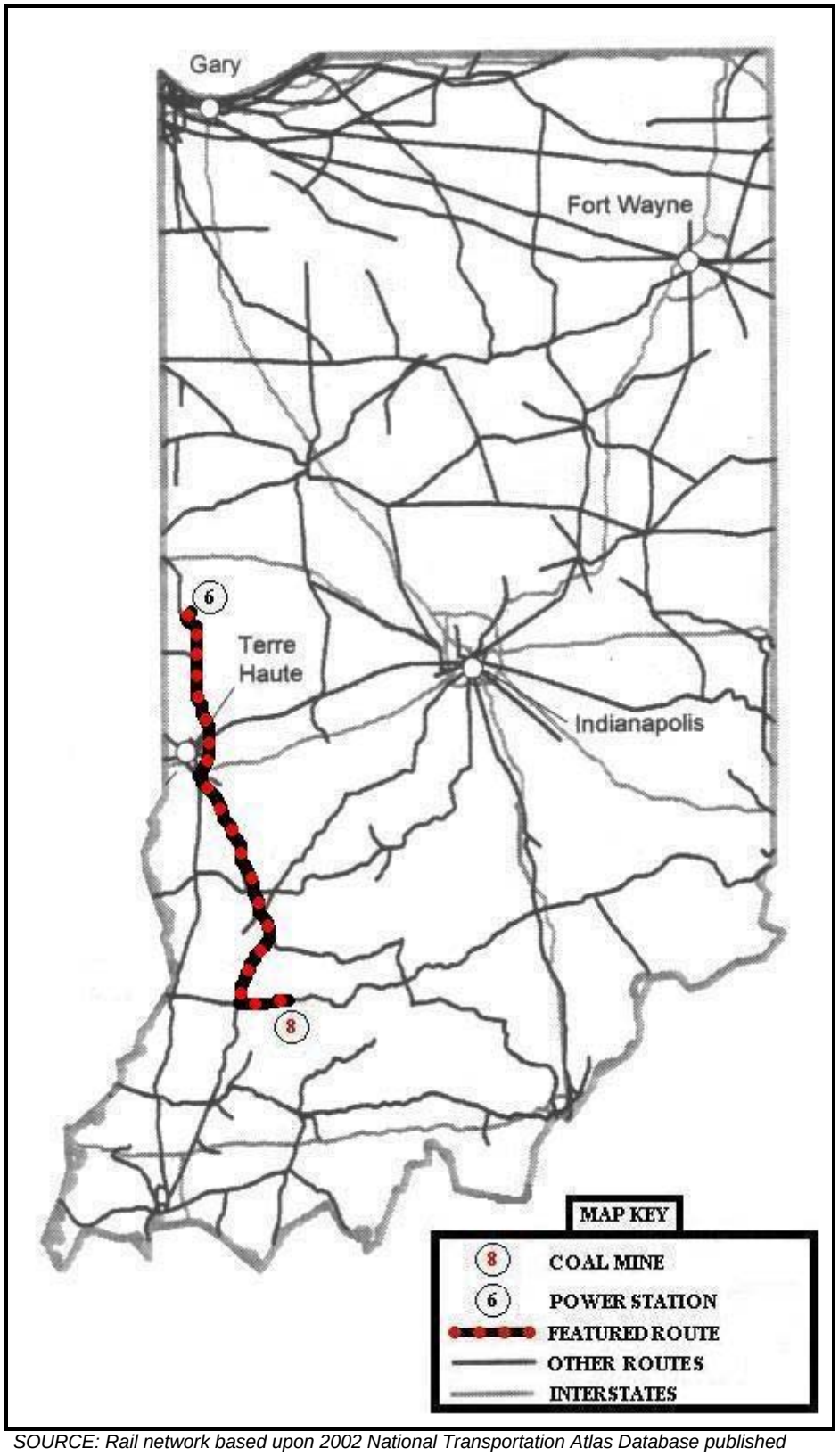

SOURCE: Rail network based upon 2002 National Transportation Atlas Database published by the U.S. DOT, Bureau of Transportation Statistics; additions by Chad Pfitzer

RAIL TRANSPORTATION SCENARIO 8.7:

VIKING MINE - MEROM POWER STATION

ORIGIN:

Mine Name: Viking
Mine Operator: Black Beauty Coal Co.
2005 Production: 1,548,000 tons

Rail Service Provider: CSXT, *(INCR)*

DESTINATION:

Station Name: Merom
Plant Operator: HEREC
2004 Consumption: 2,899,000 tons
Scrubbed: Yes

Rail Service Provider: INCR

NOTE:

RAIL SERVICE PROVIDER:

-Italicization indicates the presence of trackage rights

-Parenthesis indicates a potential service provider within 15 miles

-Abbreviations:

AWW: Algers Winslow and Western Railway
CMPA: City of Madison Port Authority
CSXT: CSX Transportation
HOS: Hoosier Southern Railway
IN: State of Indiana
INCR: Indiana Coal Railroad
NS: Norfolk Southern Railroad

SCHEDULE 8.7: VIKING MINE - MEROM POWER STATION

STATION	MILEAGE	TRACK				NOTATIONS
		OWNER	NUMBER	CLASS	SPEED	
READ DOWNWARD FOR NORTHBOUND						
CANNELBURG	0.0	CSXT	1	1	40	T
MONTGOMERY	3.0	CSXT	1	1	40	L,P
WASHINGTON	11.0	CSXT	1	1	10	L,P
CHAPPEL	12.0	CSXT, INCR	1	1	40	M
ELNORA	31.0	INCR	1	1	40	A
BEEHUNTER	37.0	INCR	1	1	40	A
LINTON	43.0	INCR	1	3	20	A
DUGGER	49.25	INCR	1	3	40	-
CASS	51.0	INCR	1	3	40	-
SULLIVAN	58.0	INCR	1	3	40	A
MEROM POWER STATION	61.5	INCR	1	3	40	-
READ UPWARD FOR SOUTHBOUND						

SOURCE: Comprehensive Railroad Atlas of North America; compiled by Chad Pfitzer

MAP 8.7: VIKING MINE - MEROM POWER STATION

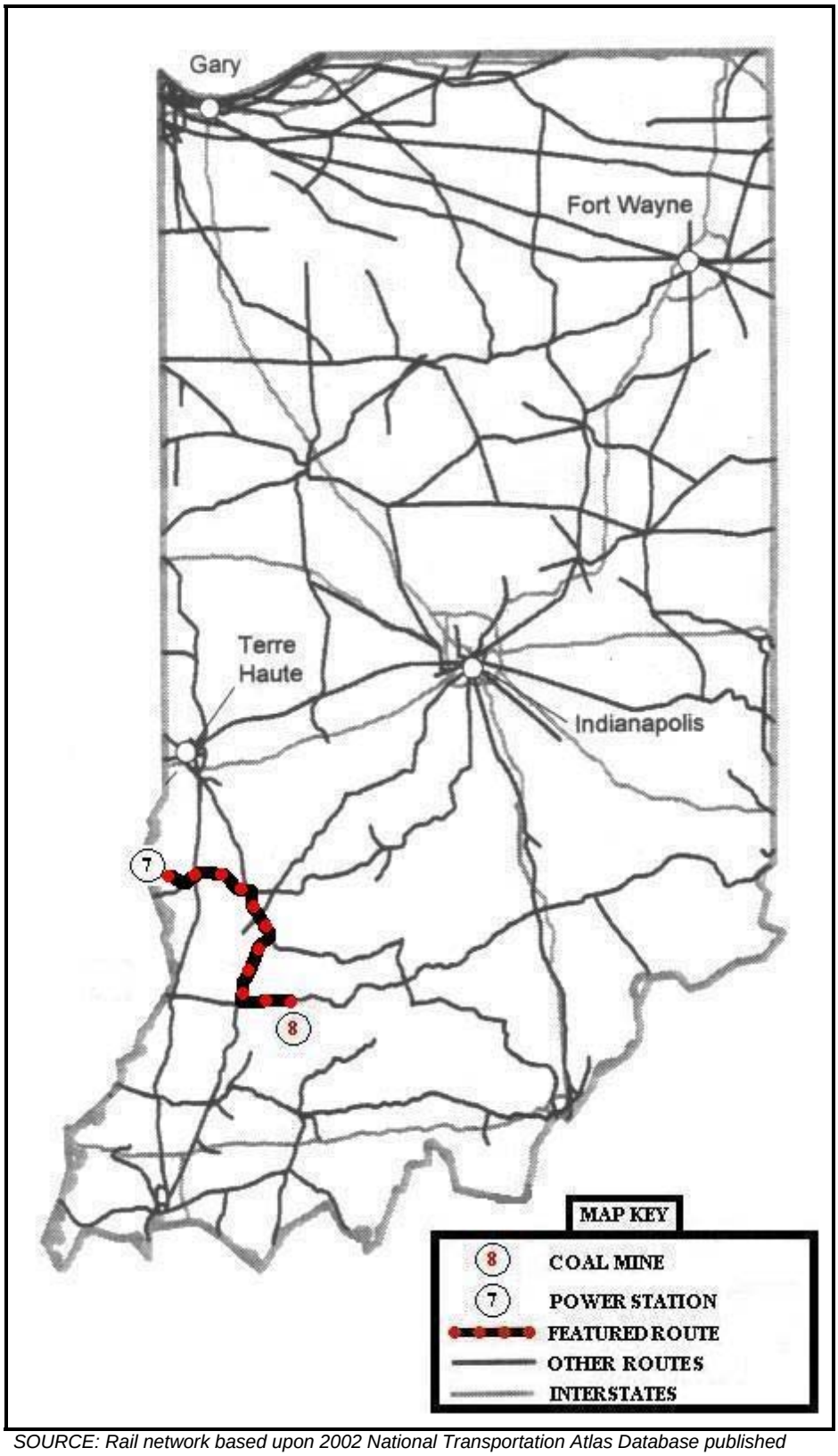

SOURCE: Rail network based upon 2002 National Transportation Atlas Database published by the U.S. DOT, Bureau of Transportation Statistics; additions by Chad Pfitzer

RAIL TRANSPORTATION SCENARIO 8.8:

VIKING MINE - TANNERS CREEK POWER STATION

ORIGIN:

Mine Name: Viking
Mine Operator: Black Beauty Coal Co.
2005 Production: 1,548,000 tons

Rail Service Provider: CSXT, *(INCR)*

DESTINATION:

Station Name: Tanners Creek
Plant Operator: IMPCo, AEP
2004 Consumption: 2,581,000 tons
Scrubbed: No

Rail Service Provider: (CSXT)

NOTE:

RAIL SERVICE PROVIDER:

-Italicization indicates the presence of trackage rights

-Parenthesis indicates a potential service provider within 15 miles

-Abbreviations:

AWW: Algers Winslow and Western Railway
CMPA: City of Madison Port Authority
CSXT: CSX Transportation
HOS: Hoosier Southern Railway
IN: State of Indiana
INCR: Indiana Coal Railroad
NS: Norfolk Southern Railroad

SCHEDULE 8.8: VIKING MINE - TANNERS CREEK POWER STATION

STATION	MILEAGE	TRACK				NOTATIONS
		OWNER	NUMBER	CLASS	SPEED	
READ DOWNWARD FOR SOUTHBOUND						
CANNELBURG	0.0	CSXT	1	1	40	T
LOOGOOTEE	4.0	CSXT	1	1	40	L, P
MARTIN	11.0	CSXT	1	2	25	L, P
HURON	21.0	CSXT	1	2	25	L, P
GEORGIA	27.0	CSXT	1	2	25	L, P
MITCHELL	33.0	CSXT	1	2	25	L, M, P, T
SPARKSVILLE	48.75	CSXT	1	1	40	L
MEDORA	53.0	CSXT	1	1	40	L, P
BROWNSTOWN	62.0	CSXT	1	1	40	L, P
SEYMOUR	73.0	CSXT	1	1	40	L, P
NORTH VERNON	88.0	CSXT	1	1	40	L
BUTLERVILLE	106.0	CSXT	1	1	40	L, P
OSGOOD	109.0	CSXT	1	1	40	L, P
MILAN	117.5	CSXT	1	1	40	L, P, T
COCHRAN JCT	131.25	CSXT	1	2	25	L
AURORA	135.0	CSXT	1	2	25	_
LAWRENCEBURG	139.0	CSXT	1	2	25	_
TANNERS CREEK POWER STATION	141.0	CSXT	1	2	25	T
READ UPWARD FOR NORTHBOUND						

SOURCE: Comprehensive Railroad Atlas of North America; compiled by Chad Pfitzer

MAP 8.8: VIKING MINE - TANNERS CREEK POWER STATION

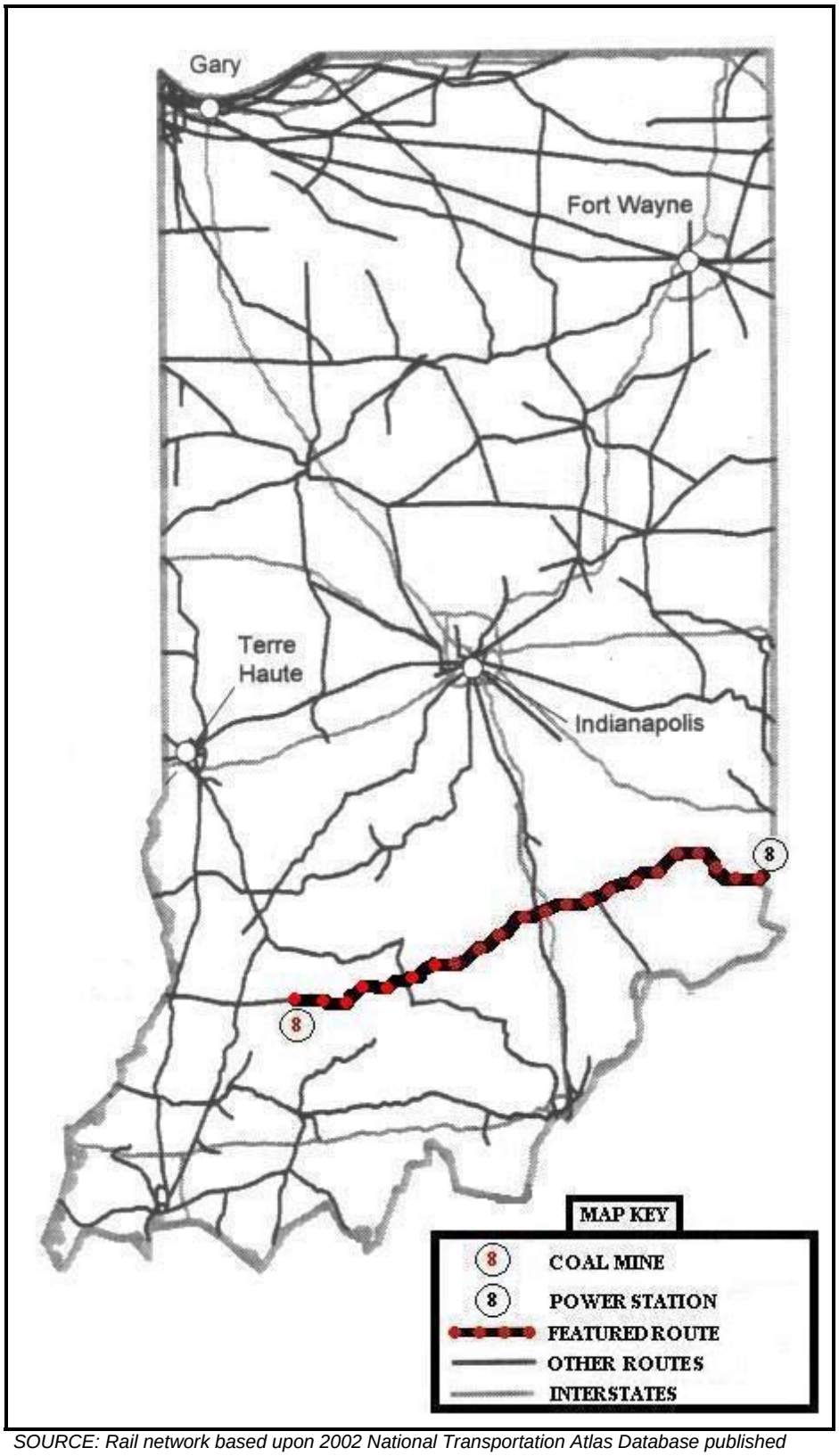

SOURCE: Rail network based upon 2002 National Transportation Atlas Database published by the U.S. DOT, Bureau of Transportation Statistics; additions by Chad Pfitzer

RAIL TRANSPORTATION SCENARIO 8.9:

VIKING MINE - HARDING STREET POWER STATION

ORIGIN:

Mine Name: Viking
Mine Operator: Black Beauty Coal Co.
2005 Production: 1,548,000 tons

Rail Service Provider: CSXT, *(INCR)*

DESTINATION:

Station Name: Harding Street
Plant Operator: Duke Energy Indiana
2004 Consumption: 1,877,000 tons
Scrubbed: No

Rail Service Provider: INCR, *(CSX)*

NOTE:

RAIL SERVICE PROVIDER:

-Italicization indicates the presence of trackage rights

-Parenthesis indicates a potential service provider within 15 miles

-Abbreviations:

AWW: Algers Winslow and Western Railway
CMPA: City of Madison Port Authority
CSXT: CSX Transportation
HOS: Hoosier Southern Railway
IN: State of Indiana
INCR: Indiana Coal Railroad
NS: Norfolk Southern Railroad

SCHEDULE 8.9: VIKING MINE - HARDING STREET POWER STATION

STATION	MILEAGE	TRACK				NOTATIONS
		OWNER	NUMBER	CLASS	SPEED	
READ DOWNWARD FOR NORTHBOUND						
CANNELBURG	0.0	CSXT	1	1	40	T
MONTGOMERY	3.0	CSXT	1	1	40	L,P
WASHINGTON	11.0	CSXT	1	1	10	L,P
CHAPPEL	12.0	CSXT, INCR	1	1	40	M
ELNORA	31.0	INCR	1	1	40	A
BEEHUNTER	37.0	INCR	1	1	40	A
SWITZ CITY	44.0	INCR	1	1	40	A
WORTHINGTON	51.0	INCR	1	1	40	P,Y
SPENCER	70.0	INCR	1	2	25	-
WHITAKER	82.5	INCR	1	1	40	P
MARTINSVILLE	92.5	INCR	1	1	40	-
MOORESVILLE	106.5	INCR	1	1	40	-
CP HOLT	119.0	IN, INCR	1	1	10	T
TRANSFER YARD	120.0	IN, INCR	2	1	10	Y
CP WOOD	120.5	CSXT, IN	2	1	10	M
SENATE AVENUE	122.5	CSXT, INCR	2	1	10	B,E,Y
STOUT	126.5	INCR	1	5	10	T
HARDING STREET POWER STATION	131.0	INCR	1	5	10	-
READ UPWARD FOR SOUTHBOUND						

SOURCE: Comprehensive Railroad Atlas of North America; compiled by Chad Pfitzer

MAP 8.9: VIKING MINE - HARDING STREET POWER STATION

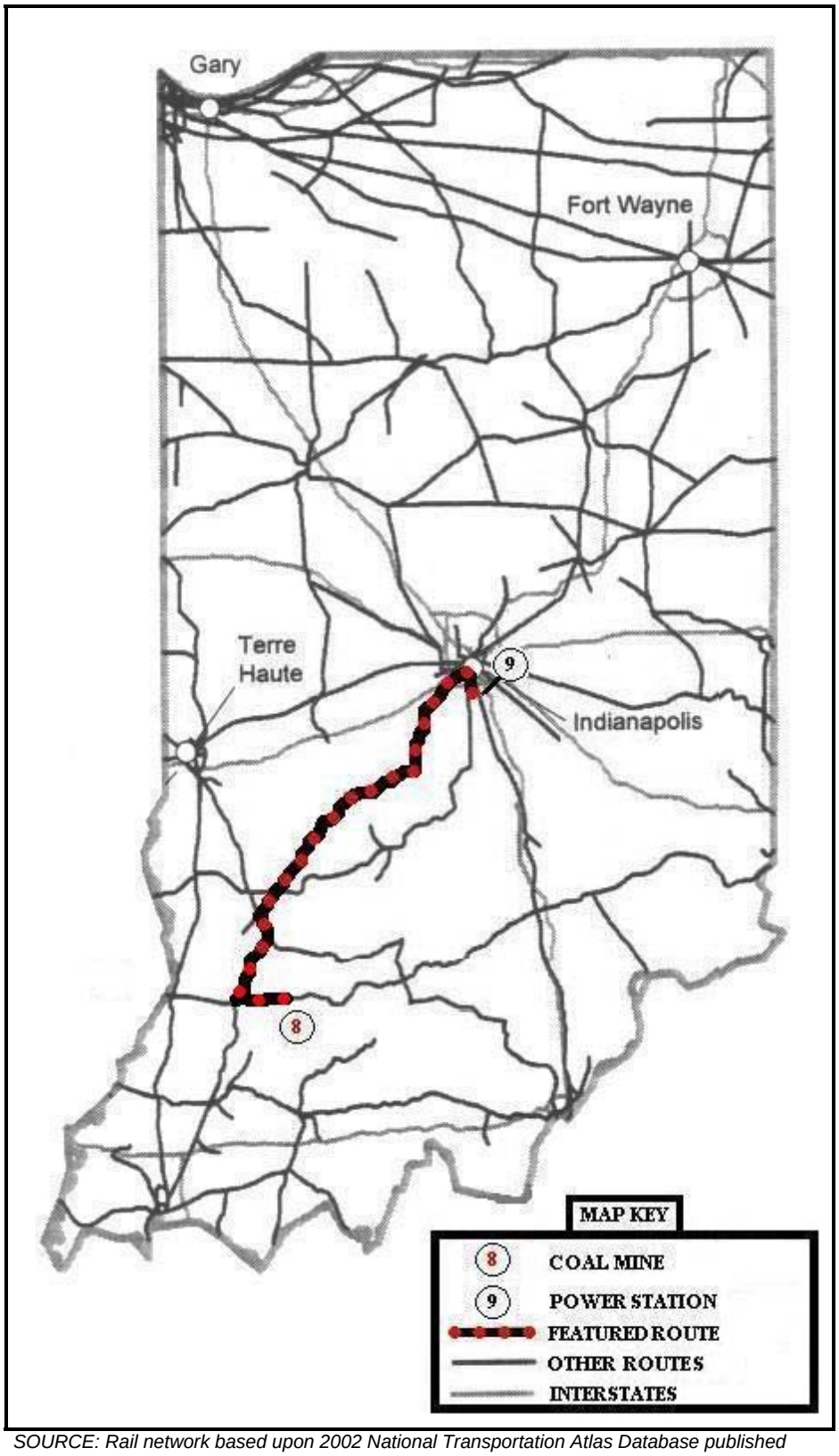

SOURCE: Rail network based upon 2002 National Transportation Atlas Database published by the U.S. DOT, Bureau of Transportation Statistics; additions by Chad Pfitzer

RAIL TRANSPORTATION SCENARIO 8.10:

VIKING MINE - WABASH RIVER POWER STATION

ORIGIN:

Mine Name: Viking
Mine Operator: Black Beauty Coal Co.
2005 Production: 1,548,000 tons

Rail Service Provider: CSXT, *(INCR)*

DESTINATION:

Station Name: Wabash River
Plant Operator: Duke Energy Indiana
2004 Consumption: 2,247,000 tons
Scrubbed: Yes

Rail Service Provider: INCR

NOTE:

RAIL SERVICE PROVIDER:

-Italicization indicates the presence of trackage rights

-Parenthesis indicates a potential service provider within 15 miles

-Abbreviations:

AWW: Algers Winslow and Western Railway
CMPA: City of Madison Port Authority
CSXT: CSX Transportation
HOS: Hoosier Southern Railway
IN: State of Indiana
INCR: Indiana Coal Railroad
NS: Norfolk Southern Railroad

SCHEDULE 8.10: VIKING MINE - WABASH RIVER POWER STATION

STATION	MILEAGE	TRACK				NOTATIONS
		OWNER	NUMBER	CLASS	SPEED	
READ DOWNWARD FOR NORTHBOUND						
CANNELBURG	0.0	CSXT	1	1	40	T
MONTGOMERY	3.0	CSXT	1	1	40	L,P
WASHINGTON	11.0	CSXT	1	1	10	L,P
CHAPPEL	12.0	CSXT, INCR	1	1	40	M
ELNORA	31.0	INCR	1	1	40	A
BEEHUNTER	37.0	INCR	1	1	40	A
LINTON	43.0	INCR	1	3	20	A
LATTA	52.0	INCR	1	3	20	B,E,T,Y
KELLER	79.0	INCR	1	3	40	P
SPRING HILL	57.0	INCR	1	3	25	M
BELT JCT	76.25	INCR	1	3	25	M,T
VAN YARD	81.25	INCR	1	3	25	B,Y
PRESTON	87.5	INCR	1	3	10	M
DEWEY	92.5	INCR	1	3	10	M
WABASH RIVER POWER STATION	97.0	INCR	1	3	10	T
READ UPWARD FOR SOUTHBOUND						

SOURCE: Comprehensive Railroad Atlas of North America; compiled by Chad Pfitzer

MAP 8.10: VIKING MINE - WABASH RIVER POWER STATION

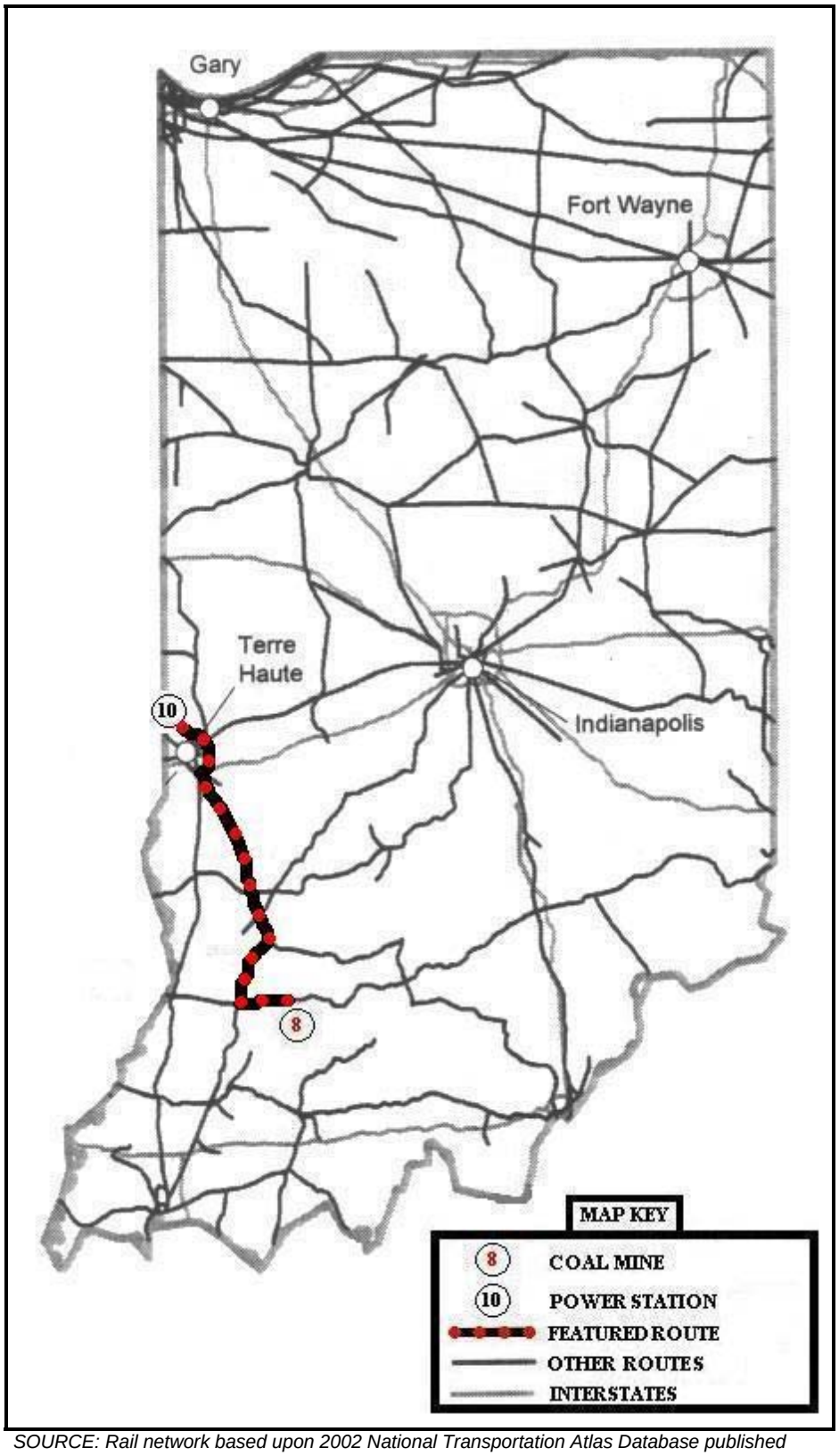

SOURCE: Rail network based upon 2002 National Transportation Atlas Database published by the U.S. DOT, Bureau of Transportation Statistics; additions by Chad Pfitzer

RAIL TRANSPORTATION SCENARIO 9.1:

CYPRESS CREEK MINE - GIBSON STATION POWER STATION

ORIGIN:

Mine Name: Cypress Creek
Mine Operator: Vigo Coal Co Inc.
2005 Production: 1,288,000 tons

Rail Service Provider: INCR, NS

DESTINATION:

Station Name: Gibson Station
Plant Operator: Duke Energy Indiana
2004 Consumption: 9,583,000 tons
Scrubbed: Yes

Rail Service Provider: NS, *INCR*

NOTE:

RAIL SERVICE PROVIDER:

-Italicization indicates the presence of trackage rights

-Parenthesis indicates a potential service provider within 15 miles

-Abbreviations:

AWW: Algers Winslow and Western Railway
CMPA: City of Madison Port Authority
CSXT: CSX Transportation
HOS: Hoosier Southern Railway
IN: State of Indiana
INCR: Indiana Coal Railroad
NS: Norfolk Southern Railroad

SCHEDULE 9.1: CYPRESS CREEK MINE - GIBSON STATION POWER STATION

STATION	MILEAGE	TRACK				NOTATIONS
		OWNER	NUMBER	CLASS	SPEED	
READ DOWNWARD FOR NORTHBOUND						
CYPRESS CREEK MINE	0.0	INCR	1	5	20	T
BUCKSKIN	6.0	INCR	1	5	20	T
SOMERVILLE	9.0	INCR	1	1	40	T
GRAY JCT	13.0	INCR	1	2	25	-
OAKLAND CITY	14.0	INCR, NS	1	2, 1	25, 40	A
PRINCETON	28.0	NS	1	1	40	Y
MT. CARMEL	39.0	NS	1	1	40	-
CAROL	45.0	NS	1	1	40	-
GIBSON STATION POWER STATION	46.0	NS	1	1	40	T
READ UPWARD FOR SOUTHBOUND						

SOURCE: Comprehensive Railroad Atlas of North America; compiled by Chad Pfitzer

MAP 9.1: CYPRESS CREEK MINE - GIBSON STATION POWER STATION

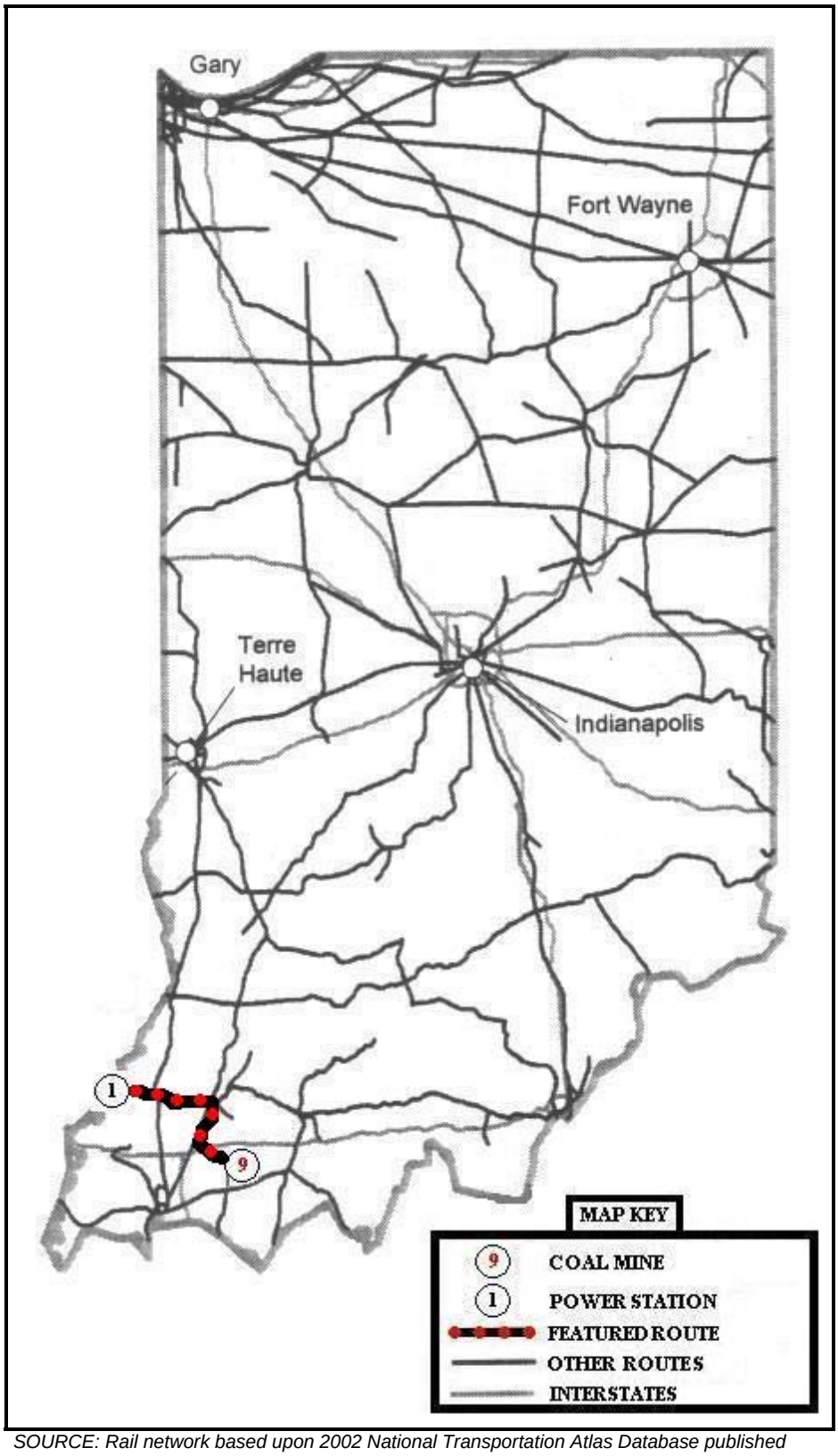

SOURCE: Rail network based upon 2002 National Transportation Atlas Database published by the U.S. DOT, Bureau of Transportation Statistics; additions by Chad Pfitzer

RAIL TRANSPORTATION SCENARIO 9.2:

CYPRESS CREEK MINE - ROCKPORT POWER STATION

ORIGIN:

Mine Name: Cypress Creek
Mine Operator: Vigo Coal Co Inc.
2005 Production: 1,288,000 tons

Rail Service Provider: INCR, NS

DESTINATION:

Station Name: Rockport
Plant Operator: IMPCo, AEP
2004 Consumption: 9,207,000 tons
Scrubbed: Yes

Rail Service Provider: (HOS), *(INCR)*

NOTE:

RAIL SERVICE PROVIDER:

-Italicization indicates the presence of trackage rights

-Parenthesis indicates a potential service provider within 15 miles

-Abbreviations:

AWW: Algers Winslow and Western Railway
CMPA: City of Madison Port Authority
CSXT: CSX Transportation
HOS: Hoosier Southern Railway
IN: State of Indiana
INCR: Indiana Coal Railroad
NS: Norfolk Southern Railroad

SCHEDULE 9.2: CYPRESS CREEK MINE - ROCKPORT POWER STATION

STATION	MILEAGE	TRACK				NOTATIONS
		OWNER	NUMBER	CLASS	SPEED	
READ DOWNWARD FOR SOUTHBOUND						
CYPRESS CREEK MINE	0.0	INCR	1	5	20	T
BOONVILLE WYE	10.5	INCR, NS	1	5	20	-
BOONVILLE	11.5	NS	1	5	20	-
ROCKPORT JCT	26.25	HOS, NS	1	5	20	-
ROCKPORT POWER STATION	41.00	HOS	1	5	20	T
READ UPWARD FOR NORTHBOUND						

SOURCE: Comprehensive Railroad Atlas of North America; compiled by Chad Pfitzer

MAP 9.2: CYPRESS CREEK MINE - ROCKPORT POWER STATION

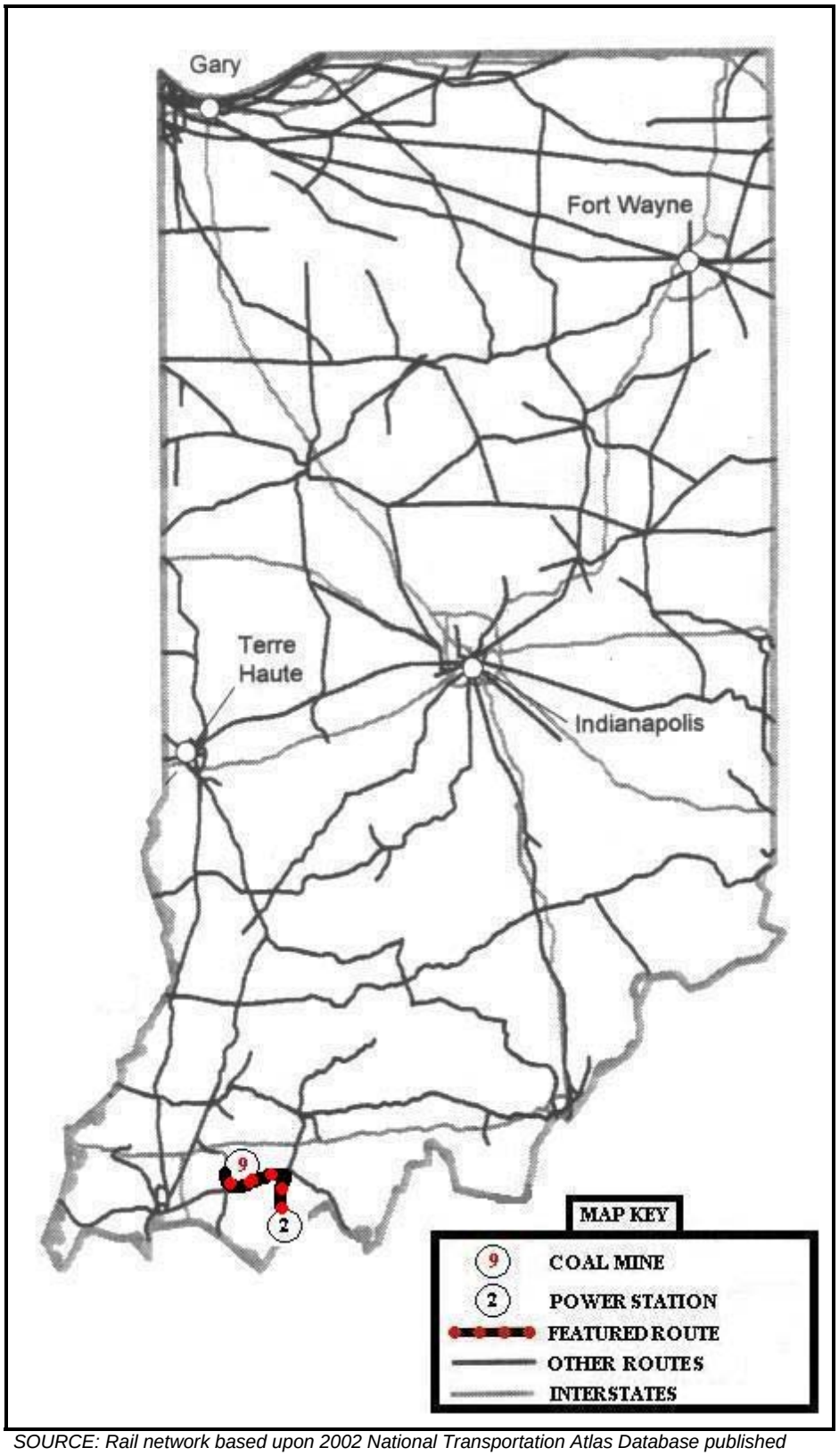

SOURCE: Rail network based upon 2002 National Transportation Atlas Database published by the U.S. DOT, Bureau of Transportation Statistics; additions by Chad Pfitzer

RAIL TRANSPORTATION SCENARIO 9.3:

CYPRESS CREEK MINE - RM SCHAHFER POWER STATION

ORIGIN:

Mine Name: Cypress Creek
Mine Operator: Vigo Coal Co Inc.
2005 Production: 1,288,000 tons

Rail Service Provider: INCR, NS

DESTINATION:

Station Name: RM Schahfer
Plant Operator: NIPSCo
2004 Consumption: 5,026,000 tons
Scrubbed: Yes

Rail Service Provider: NS, *INCR*

NOTE:

RAIL SERVICE PROVIDER:

-Italicization indicates the presence of trackage rights

-Parenthesis indicates a potential service provider within 15 miles

-Abbreviations:

AWW: Algers Winslow and Western Railway
CMPA: City of Madison Port Authority
CSXT: CSX Transportation
HOS: Hoosier Southern Railway
IN: State of Indiana
INCR: Indiana Coal Railroad
NS: Norfolk Southern Railroad

SCHEDULE 9.3: CYPRESS CREEK MINE - RM SCHAHFER POWER STATION

STATION	MILEAGE	TRACK				NOTATIONS
		OWNER	NUMBER	CLASS	SPEED	
READ DOWNWARD FOR NORTHBOUND						
CYPRESS CREEK MINE	0.0	INCR	1	5	20	T
BUCKSKIN	6.0	INCR	1	5	20	T
SOMERVILLE	9.0	INCR	1	1	40	T
GRAY JCT	13.0	INCR	1	1	40	-
OAKLAND CITY	23.0	INCR	1	1	40	A
ASHBY YARD	24.5	INCR	1	1	40	B,E,Y
PETERSBURG	26.0	INCR	1	1	40	-
CHAPPEL	43.0	INCR	1	2	25	M
ELNORA	62.0	INCR	1	1	40	A
BEEHUNTER	68.0	INCR	1	1	40	A
SWITZ CITY	75.0	INCR	1	1	40	A
WORTHINGTON	82.0	INCR	1	1	40	P,Y
SPENCER	101.0	INCR	1	2	25	-
WHITAKER	113.5	INCR	1	1	40	P
MARTINSVILLE	123.5	INCR	1	1	40	-
MOORESVILLE	137.5	INCR	1	1	40	-
CP HOLT	150.0	IN, INCR	1	1	10	T
CP HUNT	163.75	IN	1	2	10	-
CP CLERMONT	166.75	IN	1	2	20	++
BROWNSBURG	170.5	IN	1	1	40	-
CRAWFORSVILLE	200.5	IN	1	1	40	++
LINDEN	210.0	IN	1	1	40	L, P
LAFAYETTE JCT	225.0	IN	1	1	10	M
LAFAYETTE STATION	226.0	IN	1	1	10	+,++
LAFAYETTE YARD	228.0	IN	1	1	10	Y
BROOKSTON	240.5	IN	1	1	60	P
CHALMERS	244.5	IN	1	1	60	L
REYNOLDS	251.25	IN	1	1	60	A
MONON	258.25	IN	1	1	60	L,Y
RENSSELAER	273.25	IN	1	1	60	P,+,++
SURREY	279.0	IN	1	1	60	L,P
ROSE LAWN	291.0	IN	1	1	60	L,P
SHELBY	295.0	IN, NS	1	1	60	A
RM SCHAHFER POWER STATION	313.0	NS	1	5	40	T
READ UPWARD FOR SOUTHBOUND						

SOURCE: Comprehensive Railroad Atlas of North America; compiled by Chad Pfitzer

MAP 9.3: CYPRESS CREEK MINE - RM SCHAHFER POWER STATION

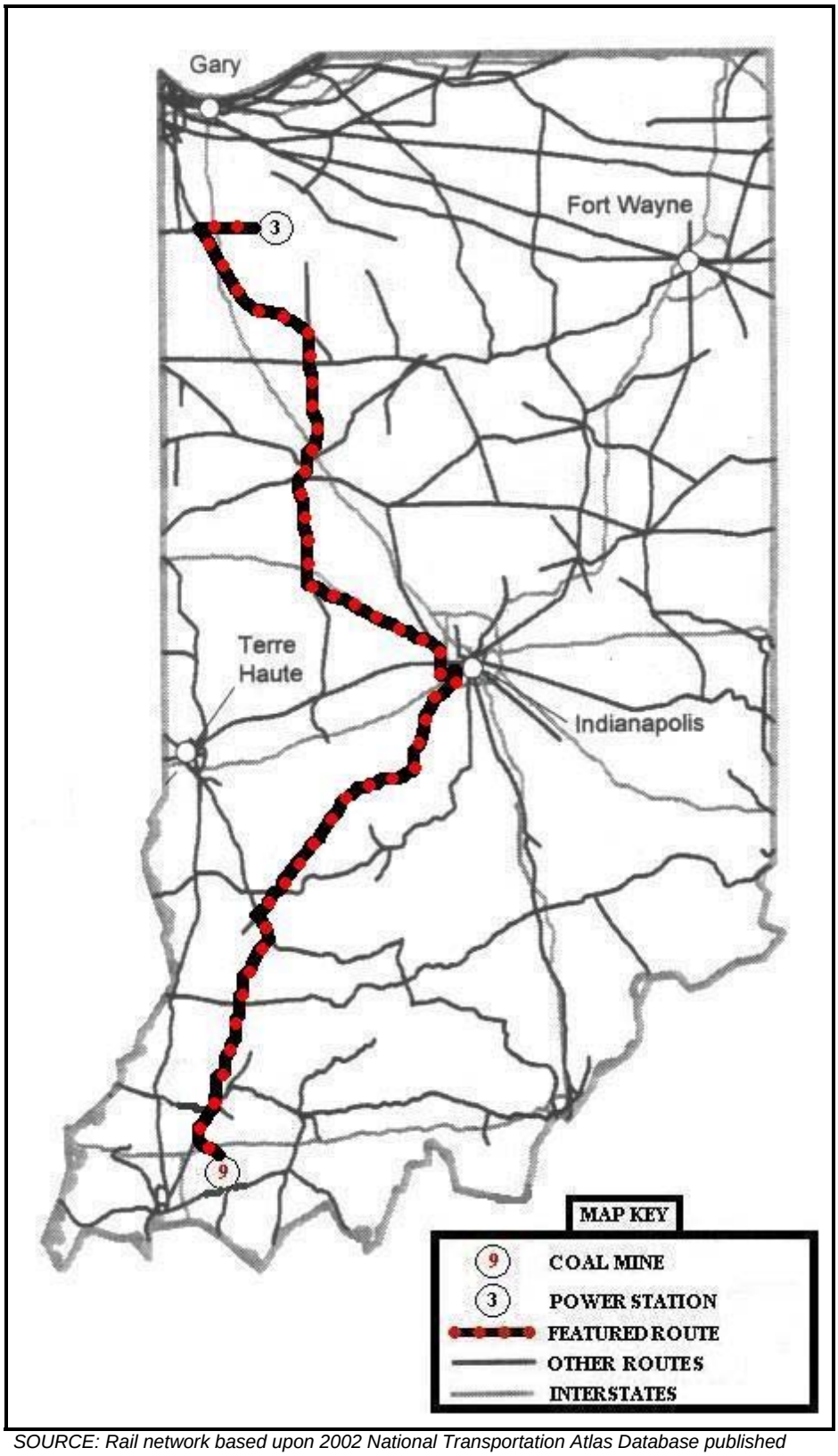

SOURCE: Rail network based upon 2002 National Transportation Atlas Database published by the U.S. DOT, Bureau of Transportation Statistics; additions by Chad Pfitzer

RAIL TRANSPORTATION SCENARIO 9.4:

CYPRESS CREEK MINE- PETERSBURG POWER STATION

ORIGIN:

Mine Name: Cypress Creek
Mine Operator: Vigo Coal Co Inc.
2005 Production: 1,288,000 tons

Rail Service Provider: INCR, NS

DESTINATION:

Station Name: Petersburg
Plant Operator: PSI Energy
2004 Consumption: 5,213,000 tons
Scrubbed: Yes

Rail Service Provider: INCR

NOTE:

RAIL SERVICE PROVIDER:

-Italicization indicates the presence of trackage rights

-Parenthesis indicates a potential service provider within 15 miles

-Abbreviations:

AWW: Algers Winslow and Western Railway
CMPA: City of Madison Port Authority
CSXT: CSX Transportation
HOS: Hoosier Southern Railway
IN: State of Indiana
INCR: Indiana Coal Railroad
NS: Norfolk Southern Railroad

SCHEDULE 9.4: CYPRESS CREEK MINE- PETERSBURG POWER STATION

STATION	MILEAGE	TRACK				NOTATIONS
		OWNER	NUMBER	CLASS	SPEED	
READ DOWNWARD FOR NORTHBOUND						
CYPRESS CREEK MINE	0.0	INCR	1	5	20	T
BUCKSKIN	6.0	INCR	1	5	20	T
SOMERVILLE	9.0	INCR	1	1	40	T
GRAY JCT	13.0	INCR	1	1	40	-
OAKLAND CITY	14.0	INCR	1	1	40	A
ASHBY YARD	24.5	INCR	1	1	40	B,E,Y
PETERSBURG	26.0	INCR	1	1	40	-
PETERSBURG POWER STATION	28.0	INCR	1	1	40	T
READ UPWARD FOR SOUTHBOUND						

SOURCE: Comprehensive Railroad Atlas of North America; compiled by Chad Pfitzer

MAP 9.4: CYPRESS CREEK MINE- PETERSBURG POWER STATION

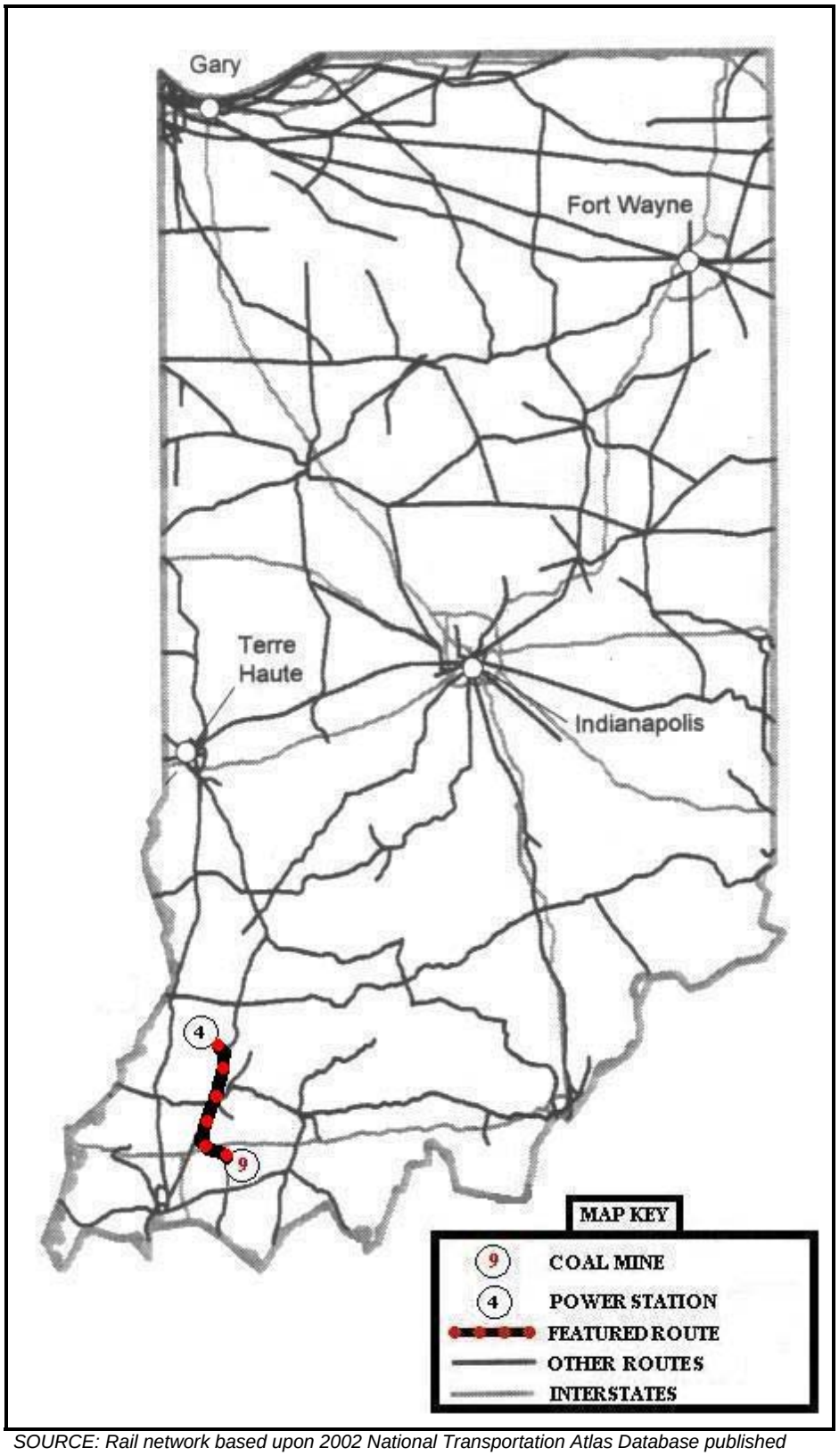

SOURCE: Rail network based upon 2002 National Transportation Atlas Database published by the U.S. DOT, Bureau of Transportation Statistics; additions by Chad Pfitzer

RAIL TRANSPORTATION SCENARIO 9.5:

CYPRESS CREEK MINE - CLIFTY CREEK POWER STATION

ORIGIN:

Mine Name: Cypress Creek
Mine Operator: Vigo Coal Co Inc.
2005 Production: 1,288,000 tons

Rail Service Provider: INCR, NS

DESTINATION:

Station Name: Clifty Creek
Plant Operator: IKECorp
2004 Consumption: 4,470,000 tons
Scrubbed: No

Rail Service Provider: (CMPA)

NOTE:

RAIL SERVICE PROVIDER:

-Italicization indicates the presence of trackage rights

-Parenthesis indicates a potential service provider within 15 miles

-Abbreviations:

AWW: Algers Winslow and Western Railway
CMPA: City of Madison Port Authority
CSXT: CSX Transportation
HOS: Hoosier Southern Railway
IN: State of Indiana
INCR: Indiana Coal Railroad
NS: Norfolk Southern Railroad

SCHEDULE 9.5: CYPRESS CREEK MINE - CLIFTY CREEK POWER STATION

STATION	MILEAGE	TRACK				NOTATIONS
		OWNER	NUMBER	CLASS	SPEED	
READ DOWNWARD FOR NORTHBOUND						
CYPRESS CREEK MINE	0.0	INCR	1	5	20	T
BUCKSKIN	6.0	INCR	1	5	20	T
SOMERVILLE	9.0	INCR	1	1	40	T
GRAY JCT	13.0	INCR	1	1	40	-
OAKLAND CITY	14.0	INCR	1	1	40	A
ASHBY YARD	24.5	INCR	1	1	40	B,E,Y
PETERSBURG	26.0	INCR	1	1	40	-
CHAPPEL	43.0	INCR	1	1	40	M
ELNORA	62.0	INCR	1	3	40	A
ODON	68.0	INCR	1	3	40	-
CRANE	76.0	CSXT, INCR	1	3	40	Y
BEDFORD	100.0	CSXT	1	2	25	-
MITCHELL	110.0	CSXT	1	2	25	L, M, P, T
SPARKSVILLE	125.75	CSXT	1	1	40	L
MEDORA	130.0	CSXT	1	1	40	L, P
BROWNSTOWN	139.0	CSXT	1	1	40	L, P
SEYMOUR	150.0	CSXT	1	1	40	L, P
NORTH VERNON	165.0	CMPA, CSXT	1	1	40	L
MADISON	189.0	CMPA	1	5	25	T
READ UPWARD FOR SOUTHBOUND						

SOURCE: Comprehensive Railroad Atlas of North America; compiled by Chad Pfitzer

MAP 9.5: CYPRESS CREEK MINE - CLIFTY CREEK POWER STATION

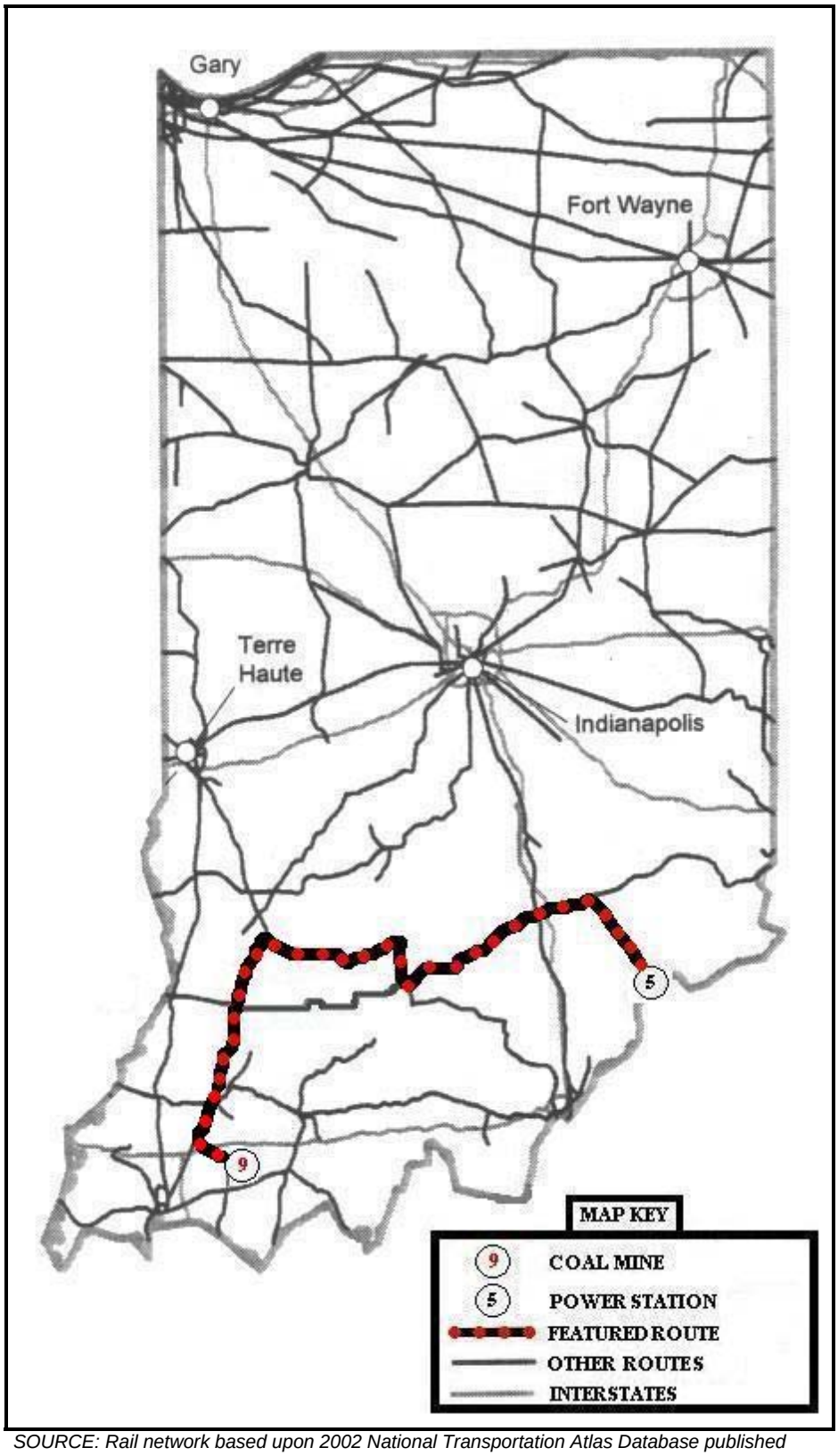

SOURCE: Rail network based upon 2002 National Transportation Atlas Database published by the U.S. DOT, Bureau of Transportation Statistics; additions by Chad Pfitzer

RAIL TRANSPORTATION SCENARIO 9.6:

CYPRESS CREEK MINE - CAYUGA POWER STATION

ORIGIN:

Mine Name: Cypress Creek
Mine Operator: Vigo Coal Co Inc.
2005 Production: 1,288,000 tons

Rail Service Provider: INCR, NS

DESTINATION:

Station Name: Cayuga
Plant Operator: Duke Energy Indiana
2004 Consumption: 3,185,000 tons
Scrubbed: No

Rail Service Provider: CSXT, *INCR*

NOTE:

RAIL SERVICE PROVIDER:

-Italicization indicates the presence of trackage rights

-Parenthesis indicates a potential service provider within 15 miles

-Abbreviations:

AWW: Algers Winslow and Western Railway
CMPA: City of Madison Port Authority
CSXT: CSX Transportation
HOS: Hoosier Southern Railway
IN: State of Indiana
INCR: Indiana Coal Railroad
NS: Norfolk Southern Railroad

SCHEDULE 9.6: CYPRESS CREEK MINE - CAYUGA POWER STATION

STATION	MILEAGE	TRACK				NOTATIONS
		OWNER	NUMBER	CLASS	SPEED	
READ DOWNWARD FOR NORTHBOUND						
CYPRESS CREEK MINE	0.0	INCR	1	5	20	T
BUCKSKIN	6.0	INCR	1	5	20	T
SOMERVILLE	9.0	INCR	1	1	40	T
GRAY JCT	13.0	INCR	1	1	40	-
OAKLAND CITY	14.0	INCR	1	1	40	A
ASHBY YARD	24.5	INCR	1	1	40	B,E,Y
PETERSBURG	26.0	INCR	1	1	40	-
CHAPPEL	43.0	INCR	1	1	40	M
ELNORA	62.0	INCR	1	1	40	A
BEEHUNTER	68.0	INCR	1	1	40	A
LINTON	74.0	INCR	1	3	20	A
LATTA	83.0	INCR	1	3	20	B,E,T,Y
KELLER	88.0	INCR	1	3	40	P
SPRING HILL	106.0	INCR	1	3	25	M
BELT JCT	107.25	INCR	1	3	25	M,T
VAN YARD	112.25	INCR	1	3	25	B,Y
PRESTON	118.5	INCR	1	3	10	M
DEWEY	126.5	CSXT, INCR	1	3	10	M
CLINTON	137.5	CSXT	1	1	40	P
HILLSDALE	145.5	CSXT	1	1	40	M
WRO	151.0	CSXT	1	1	40	P,T
CAYUGA POWER STATION	159.5	CSXT	1	1	40	T
READ UPWARD FOR SOUTHBOUND						

SOURCE: Comprehensive Railroad Atlas of North America; compiled by Chad Pfitzer

MAP 9.6: CYPRESS CREEK MINE - CAYUGA POWER STATION

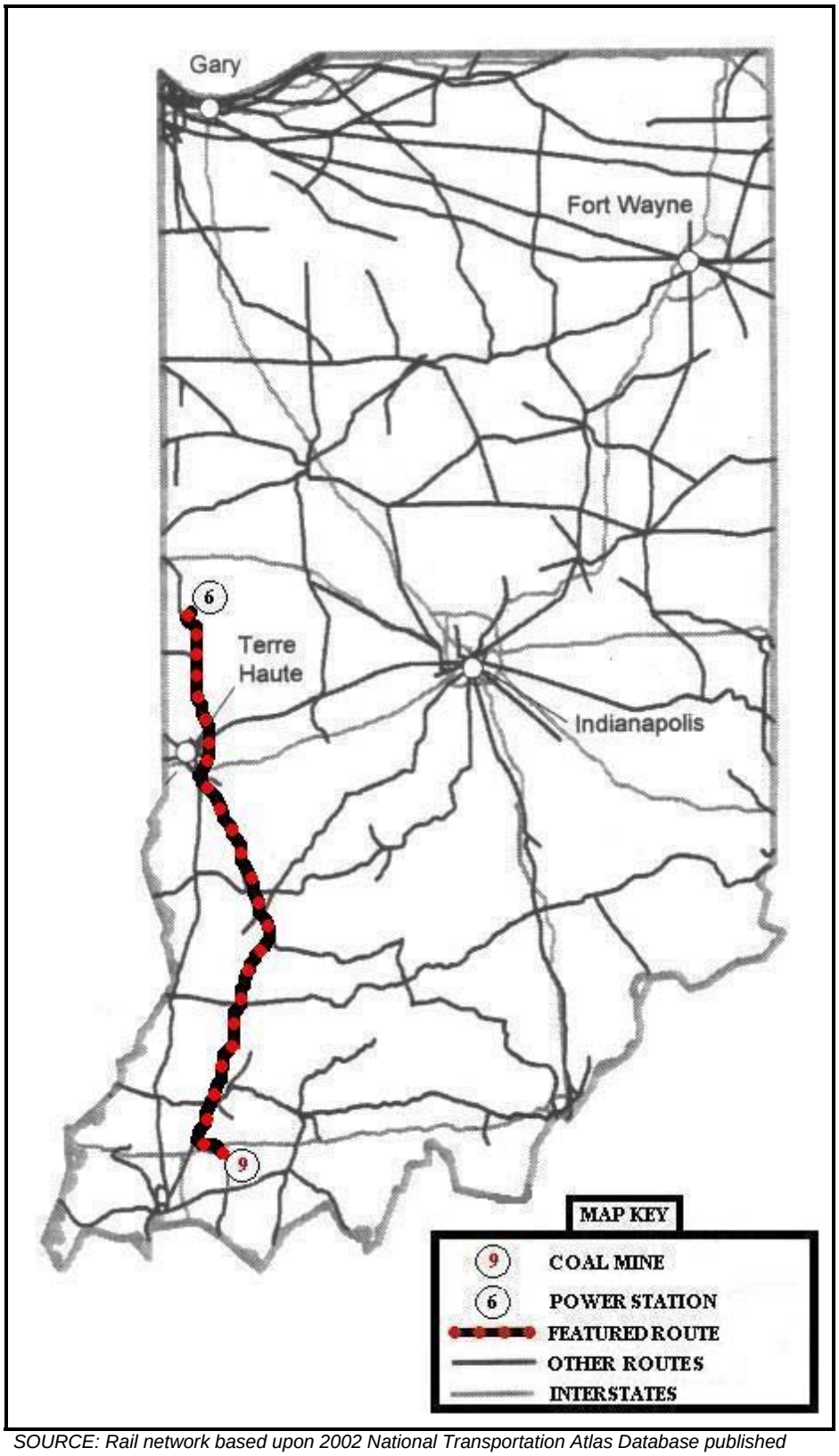

SOURCE: Rail network based upon 2002 National Transportation Atlas Database published by the U.S. DOT, Bureau of Transportation Statistics; additions by Chad Pfitzer

RAIL TRANSPORTATION SCENARIO 9.7:

CYPRESS CREEK MINE - MEROM POWER STATION

ORIGIN:

Mine Name: Cypress Creek
Mine Operator: Vigo Coal Co Inc.
2005 Production: 1,288,000 tons

Rail Service Provider: INCR, NS

DESTINATION:

Station Name: Merom
Plant Operator: HEREC
2004 Consumption: 2,899,000 tons
Scrubbed: Yes

Rail Service Provider: INCR

NOTE:

RAIL SERVICE PROVIDER:

-Italicization indicates the presence of trackage rights

-Parenthesis indicates a potential service provider within 15 miles

-Abbreviations:

AWW: Algers Winslow and Western Railway
CMPA: City of Madison Port Authority
CSXT: CSX Transportation
HOS: Hoosier Southern Railway
IN: State of Indiana
INCR: Indiana Coal Railroad
NS: Norfolk Southern Railroad

SCHEDULE 9.7: CYPRESS CREEK MINE - MEROM POWER STATION

STATION	MILEAGE	TRACK				NOTATIONS
		OWNER	NUMBER	CLASS	SPEED	
READ DOWNWARD FOR NORTHBOUND						
CYPRESS CREEK MINE	0.0	INCR	1	5	20	T
BUCKSKIN	6.0	INCR	1	5	20	T
SOMERVILLE	9.0	INCR	1	1	40	T
GRAY JCT	13.0	INCR	1	1	40	-
OAKLAND CITY	14.0	INCR	1	1	40	A
ASHBY YARD	24.5	INCR	1	1	40	B,E,Y
PETERSBURG	26.0	INCR	1	1	40	-
CHAPPEL	43.0	INCR	1	2	25	M
ELNORA	62.0	INCR	1	1	40	A
BEEHUNTER	68.0	INCR	1	1	40	A
LINTON	74.0	INCR	1	3	20	A
DUGGER	80.25	INCR	1	3	40	-
CASS	82.0	INCR	1	3	40	-
SULLIVAN	89.0	INCR	1	3	40	A
MEROM POWER STATION	92.5	INCR	1	3	40	-
READ UPWARD FOR SOUTHBOUND						

SOURCE: Comprehensive Railroad Atlas of North America; compiled by Chad Pfitzer

MAP 9.7: CYPRESS CREEK MINE - MEROM POWER STATION

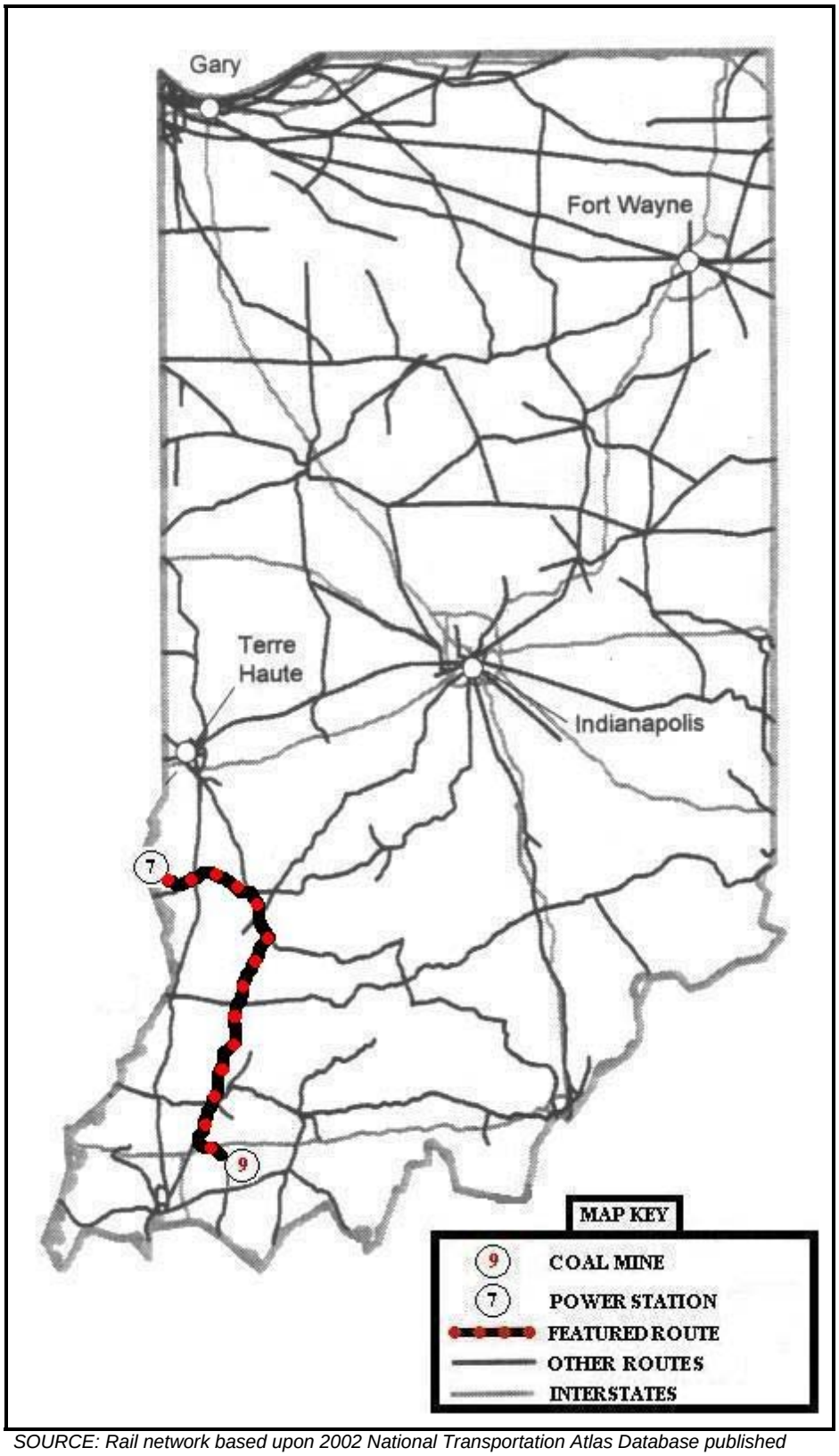

SOURCE: Rail network based upon 2002 National Transportation Atlas Database published by the U.S. DOT, Bureau of Transportation Statistics; additions by Chad Pfitzer

RAIL TRANSPORTATION SCENARIO 9.8:

CYPRESS CREEK MINE - TANNERS CREEK POWER STATION

ORIGIN:

Mine Name: Cypress Creek
Mine Operator: Vigo Coal Co Inc.
2005 Production: 1,288,000 tons

Rail Service Provider: INCR, NS

DESTINATION:

Station Name: Tanners Creek
Plant Operator: IMPCo, AEP
2004 Consumption: 2,581,000 tons
Scrubbed: No

Rail Service Provider: (CSXT)

NOTE:

RAIL SERVICE PROVIDER:

-Italicization indicates the presence of trackage rights

-Parenthesis indicates a potential service provider within 15 miles

-Abbreviations:

AWW: Algers Winslow and Western Railway
CMPA: City of Madison Port Authority
CSXT: CSX Transportation
HOS: Hoosier Southern Railway
IN: State of Indiana
INCR: Indiana Coal Railroad
NS: Norfolk Southern Railroad

SCHEDULE 9.8: CYPRESS CREEK MINE - TANNERS CREEK POWER STATION

STATION	MILEAGE	TRACK				NOTATIONS
		OWNER	NUMBER	CLASS	SPEED	
READ DOWNWARD FOR NORTHBOUND						
CYPRESS CREEK MINE	0.0	INCR	1	5	20	T
BUCKSKIN	6.0	INCR	1	5	20	T
SOMERVILLE	9.0	INCR	1	1	40	T
GRAY JCT	13.0	INCR	1	1	40	-
OAKLAND CITY	14.0	INCR	1	1	40	A
ASHBY YARD	24.5	INCR	1	1	40	B,E,Y
PETERSBURG	26.0	INCR	1	1	40	-
CHAPPEL	43.0	INCR	1	2	25	M
ELNORA	62.0	INCR	1	1	40	A
ODON	68.0	INCR	1	3	40	-
CRANE	76.0	CSXT, INCR	1	3	40	Y
BEDFORD	100.0	CSXT	1	2	25	-
MITCHELL	110.0	CSXT	1	2	25	L, M, P, T
SPARKSVILLE	125.75	CSXT	1	1	40	L
MEDORA	130.0	CSXT	1	1	40	L, P
BROWNSTOWN	140.0	CSXT	1	1	40	L, P
SEYMOUR	150.0	CSXT	1	1	40	L, P
NORTH VERNON	156.0	CSXT	1	1	40	L
BUTLERVILLE	165.0	CSXT	1	1	40	L, P
OSGOOD	186.0	CSXT	1	1	40	L, P
MILAN	194.5	CSXT	1	1	40	L, P, T
COCHRAN JCT	208.25	CSXT	1	2	25	L
AURORA	212.0	CSXT	1	2	25	_
LAWRENCEBURG	216.0	CSXT	1	2	25	_
TANNERS CREEK POWER STATION	218.0	CSXT	1	2	25	T
READ UPWARD FOR SOUTHBOUND						

SOURCE: Comprehensive Railroad Atlas of North America; compiled by Chad Pfitzer

MAP 9.8: CYPRESS CREEK MINE - TANNERS CREEK POWER STATION

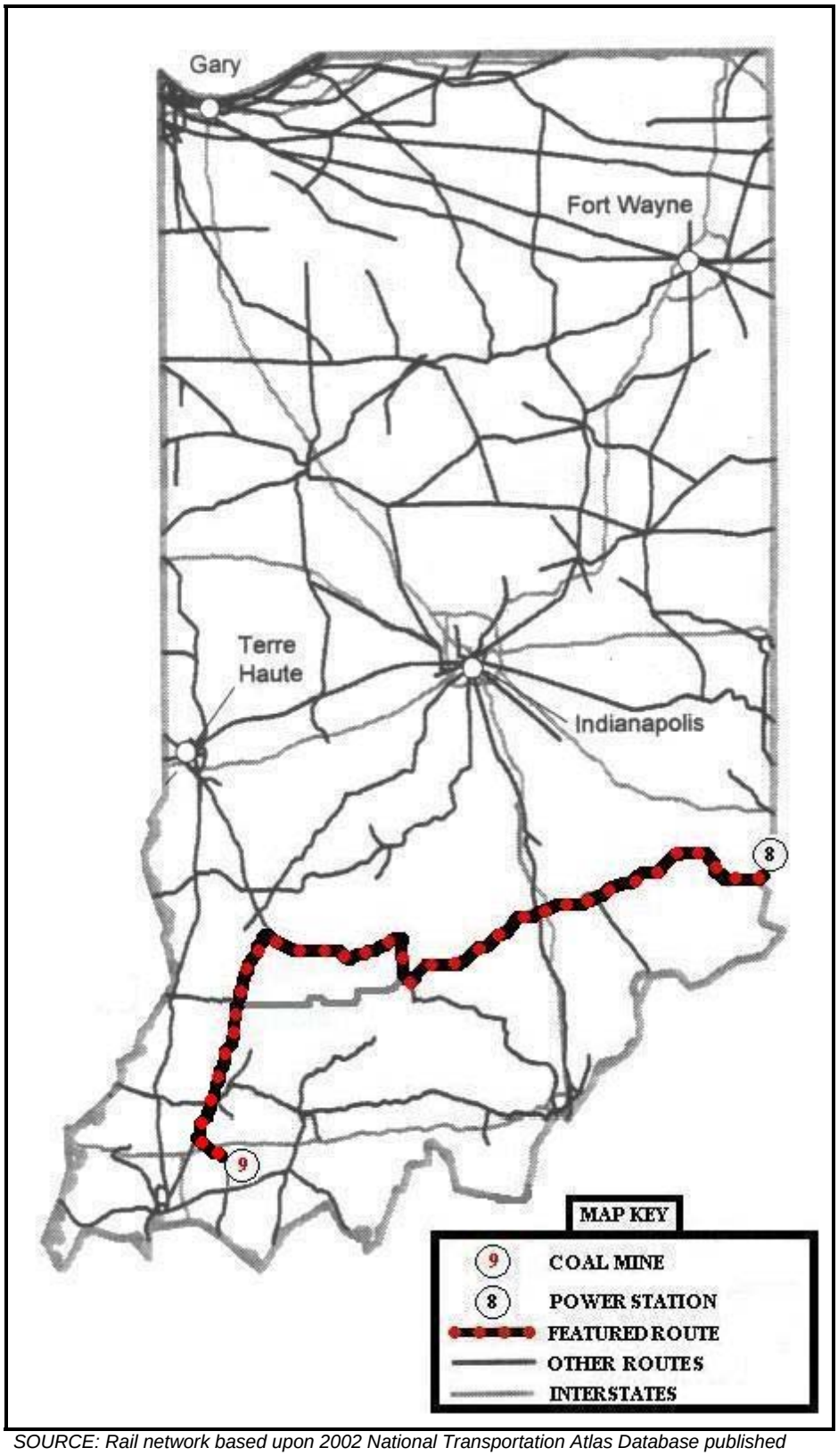

SOURCE: Rail network based upon 2002 National Transportation Atlas Database published by the U.S. DOT, Bureau of Transportation Statistics; additions by Chad Pfitzer

RAIL TRANSPORTATION SCENARIO 9.9:

CYPRESS CREEK MINE - HARDING STREET POWER STATION

ORIGIN:

Mine Name: Cypress Creek
Mine Operator: Vigo Coal Co Inc.
2005 Production: 1,288,000 tons

Rail Service Provider: INCR, NS

DESTINATION:

Station Name: Harding Street
Plant Operator: Duke Energy Indiana
2004 Consumption: 1,877,000 tons
Scrubbed: No

Rail Service Provider: INCR, *(CSX)*

NOTE:

RAIL SERVICE PROVIDER:

-Italicization indicates the presence of trackage rights

-Parenthesis indicates a potential service provider within 15 miles

-Abbreviations:

AWW: Algers Winslow and Western Railway
CMPA: City of Madison Port Authority
CSXT: CSX Transportation
HOS: Hoosier Southern Railway
IN: State of Indiana
INCR: Indiana Coal Railroad
NS: Norfolk Southern Railroad

SCHEDULE 9.9: CYPRESS CREEK MINE - HARDING STREET POWER STATION

STATION	MILEAGE	TRACK				NOTATIONS
		OWNER	NUMBER	CLASS	SPEED	
READ DOWNWARD FOR NORTHBOUND						
CYPRESS CREEK MINE	0.0	INCR	1	5	20	T
BUCKSKIN	6.0	INCR	1	5	20	T
SOMERVILLE	9.0	INCR	1	1	40	T
GRAY JCT	13.0	INCR	1	1	40	-
OAKLAND CITY	14.0	INCR	1	1	40	A
ASHBY YARD	24.5	INCR	1	1	40	B,E,Y
PETERSBURG	26.0	INCR	1	1	40	-
CHAPPEL	43.0	INCR	1	2	25	M
ELNORA	62.0	INCR	1	1	40	A
BEEHUNTER	68.0	INCR	1	1	40	A
SWITZ CITY	75.0	INCR	1	1	40	A
WORTHINGTON	82.0	INCR	1	1	40	P,Y
SPENCER	101.0	INCR	1	2	25	-
WHITAKER	113.5	INCR	1	1	40	P
MARTINSVILLE	123.5	INCR	1	1	40	-
MOORESVILLE	137.5	INCR	1	1	40	-
CP HOLT	150.0	IN, INCR	1	1	10	T
TRANSFER YARD	151.0	IN, INCR	2	1	10	Y
CP WOOD	151.5	CSXT, IN	2	1	10	M
SENATE AVENUE	153.5	CSXT, INCR	2	1	10	B,E,Y
STOUT	157.5	INCR	1	5	10	T
HARDING STREET POWER STATION	158.0	INCR	1	5	10	-
READ UPWARD FOR SOUTHBOUND						

SOURCE: Comprehensive Railroad Atlas of North America; compiled by Chad Pfitzer

MAP 9.9: CYPRESS CREEK MINE - HARDING STREET POWER STATION

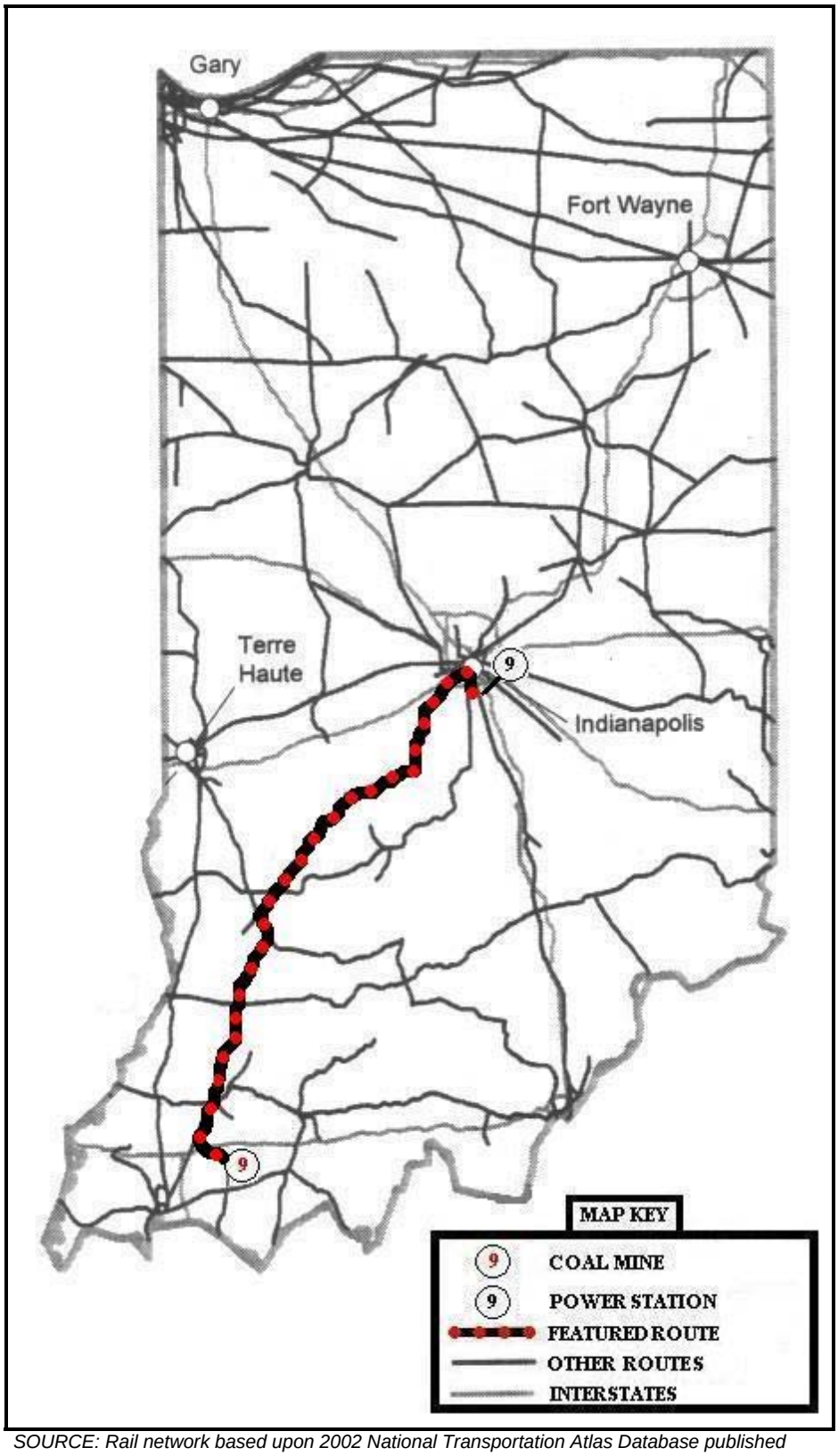

SOURCE: Rail network based upon 2002 National Transportation Atlas Database published by the U.S. DOT, Bureau of Transportation Statistics; additions by Chad Pfitzer

RAIL TRANSPORTATION SCENARIO 9.10:

CYPRESS CREEK MINE - WABASH RIVER POWER STATION

ORIGIN:

Mine Name: Cypress Creek
Mine Operator: Vigo Coal Co Inc.
2005 Production: 1,288,000 tons

Rail Service Provider: INCR, NS

DESTINATION:

Station Name: Wabash River
Plant Operator: Duke Energy Indiana
2004 Consumption: 2,247,000 tons
Scrubbed: Yes

Rail Service Provider: INCR

NOTE:

RAIL SERVICE PROVIDER:

-Italicization indicates the presence of trackage rights

-Parenthesis indicates a potential service provider within 15 miles

-Abbreviations:

AWW: Algers Winslow and Western Railway
CMPA: City of Madison Port Authority
CSXT: CSX Transportation
HOS: Hoosier Southern Railway
IN: State of Indiana
INCR: Indiana Coal Railroad
NS: Norfolk Southern Railroad

SCHEDULE 9.10: CYPRESS CREEK MINE - WABASH RIVER POWER STATION

STATION	MILEAGE	TRACK				NOTATIONS
		OWNER	NUMBER	CLASS	SPEED	
READ DOWNWARD FOR NORTHBOUND						
CYPRESS CREEK MINE	0.0	INCR	1	5	20	T
BUCKSKIN	6.0	INCR	1	5	20	T
SOMERVILLE	9.0	INCR	1	1	40	T
GRAY JCT	13.0	INCR	1	1	40	-
OAKLAND CITY	14.0	INCR	1	1	40	A
ASHBY YARD	24.5	INCR	1	1	40	B,E,Y
PETERSBURG	26.0	INCR	1	1	40	-
CHAPPEL	43.0	INCR	1	1	40	M
ELNORA	62.0	INCR	1	1	40	A
BEEHUNTER	68.0	INCR	1	1	40	A
LINTON	74.0	INCR	1	3	20	A
LATTA	83.0	INCR	1	3	20	B,E,T,Y
KELLER	88.0	INCR	1	3	40	P
SPRING HILL	104.0	INCR	1	3	25	M
BELT JCT	107.25	INCR	1	3	25	M,T
VAN YARD	112.25	INCR	1	3	25	B,Y
PRESTON	118.5	INCR	1	3	10	M
DEWEY	123.5	INCR	1	3	10	M
WABASH RIVER POWER STATION	128.0	INCR	1	3	10	T
READ UPWARD FOR SOUTHBOUND						

SOURCE: Comprehensive Railroad Atlas of North America; compiled by Chad Pfitzer

MAP 9.10: CYPRESS CREEK MINE - WABASH RIVER POWER STATION

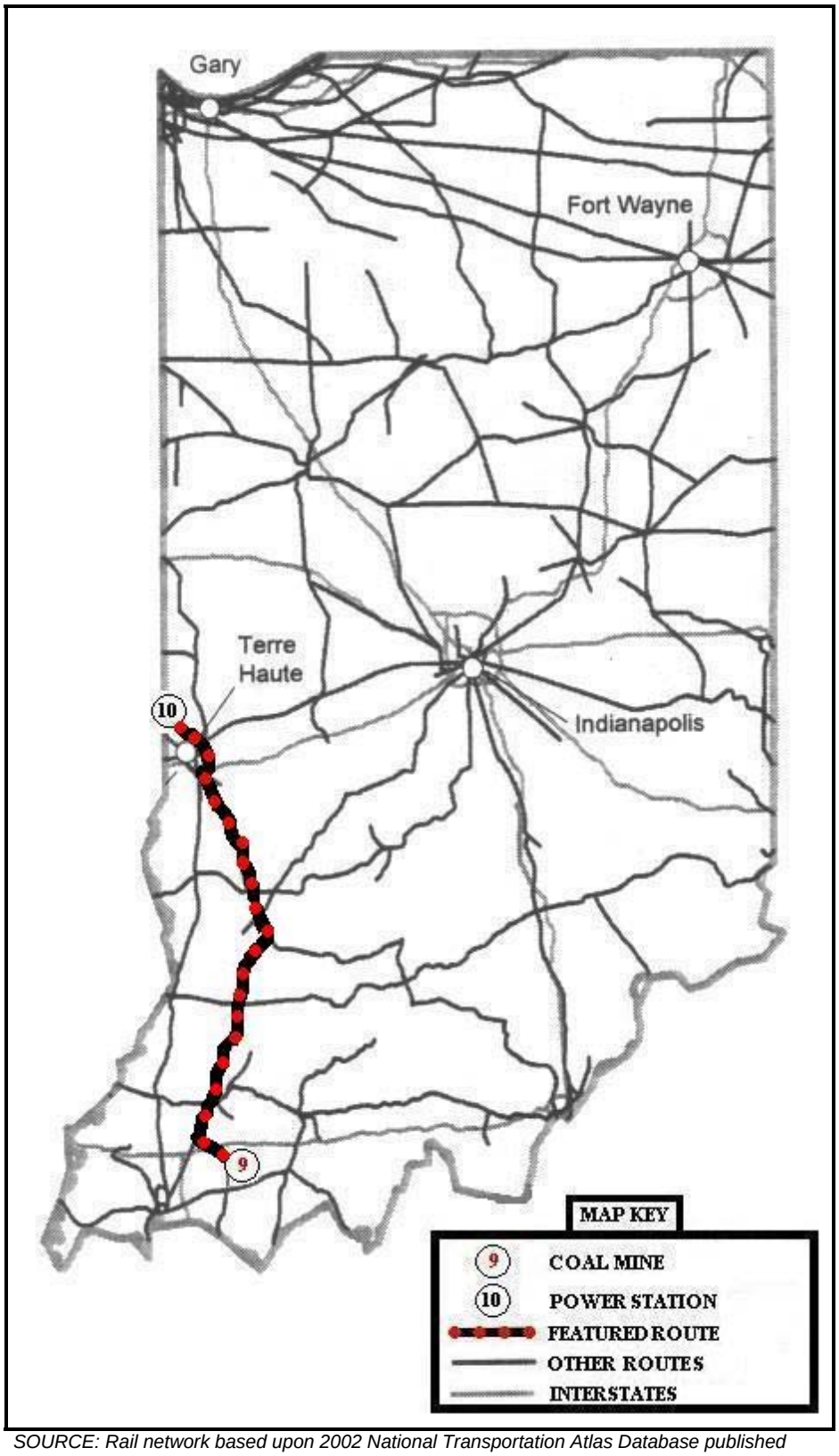

SOURCE: Rail network based upon 2002 National Transportation Atlas Database published by the U.S. DOT, Bureau of Transportation Statistics; additions by Chad Pfitzer

RAIL TRANSPORTATION SCENARIO 10.1:

MILLER CREEK MINE - GIBSON STATION POWER STATION

ORIGIN:

Mine Name: Miller Creek
Mine Operator: Black Beauty Coal Co.
2005 Production: 1,016,000 tons

Rail Service Provider: (INCR)

DESTINATION:

Station Name: Gibson Station
Plant Operator: Duke Energy Indiana
2004 Consumption: 9,583,000 tons
Scrubbed: Yes

Rail Service Provider: NS, *INCR*

NOTE:

RAIL SERVICE PROVIDER:

-Italicization indicates the presence of trackage rights

-Parenthesis indicates a potential service provider within 15 miles

-Abbreviations:

AWW: Algers Winslow and Western Railway
CMPA: City of Madison Port Authority
CSXT: CSX Transportation
HOS: Hoosier Southern Railway
IN: State of Indiana
INCR: Indiana Coal Railroad
NS: Norfolk Southern Railroad

SCHEDULE 10.1: MILLER CREEK MINE - GIBSON STATION POWER STATION

STATION	MILEAGE	TRACK				NOTATIONS
		OWNER	NUMBER	CLASS	SPEED	
READ DOWNWARD FOR SOUTHBOUND						
KELLER	0.0	INCR	1	3	40	P,T
LATTA	5.0	INCR	1	3	20	B,E,T,Y
LINTON	9.0	INCR	1	3	20	A
BEEHUNTER	14.0	INCR	1	1	40	A
ELNORA	20.0	INCR	1	1	40	A
CHAPPEL	39.0	INCR	1	1	40	M
PETERSBURG	56.0	INCR	1	1	40	-
ASHBY YARD	57.5	INCR	1	1	40	B,E,Y
OAKLAND CITY	68.0	INCR	1	1	40	A
GRAY JCT	69.0	INCR	1	1	40	-
SOMERVILLE	73.0	INCR	1	1	40	T
OAKLAND CITY	78.0	INCR, NS	1	1	40	A
PRINCETON	92.0	NS	1	1	40	Y
MT. CARMEL	103.0	NS	1	1	40	-
CAROL	109.0	NS	1	1	40	-
GIBSON STATION POWER STATION	110.0	NS	1	1	40	T
READ UPWARD FOR NORTHBOUND						

SOURCE: Comprehensive Railroad Atlas of North America; compiled by Chad Pfitzer

MAP 10.1: MILLER CREEK MINE - GIBSON STATION POWER STATION

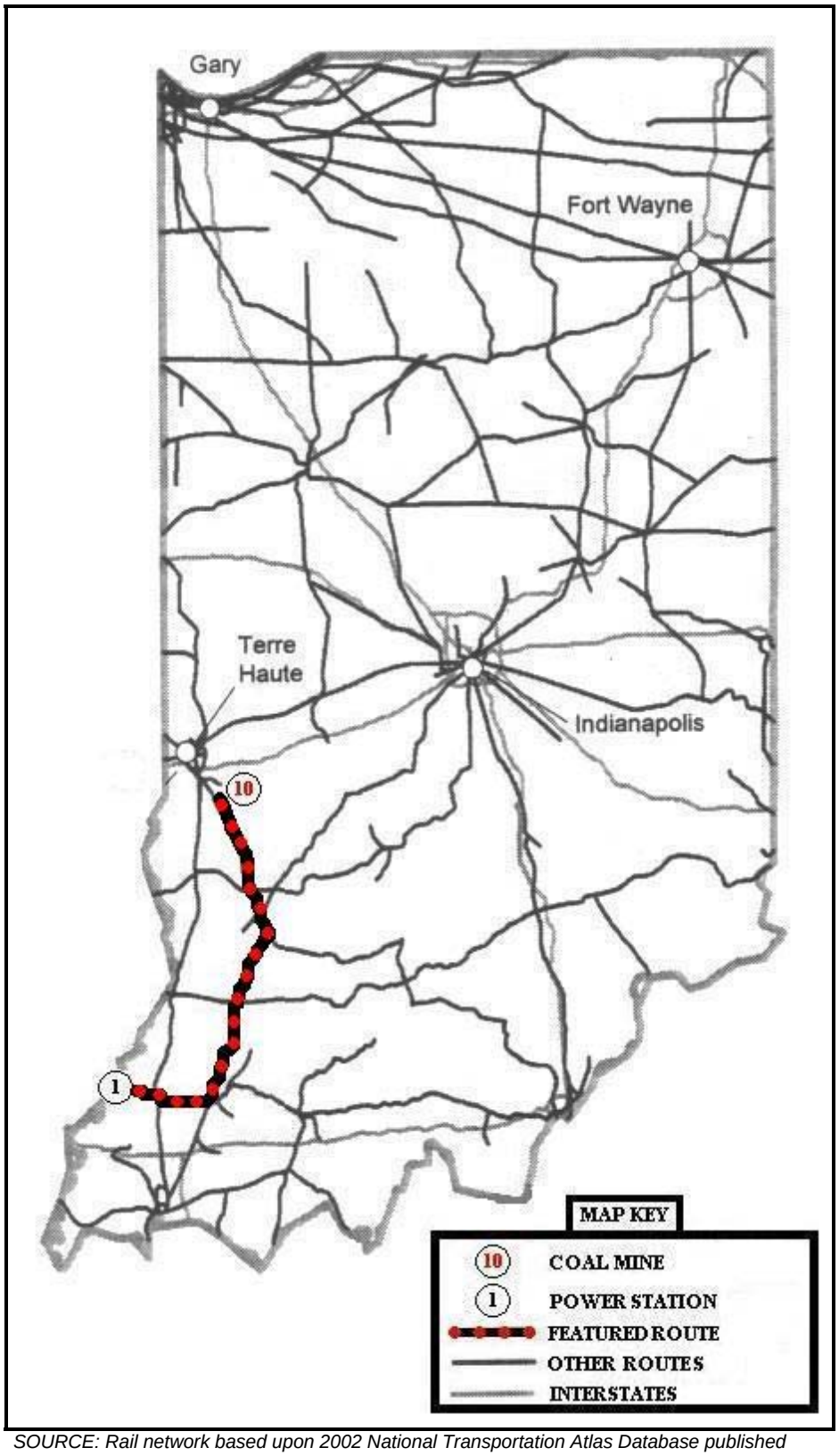

SOURCE: Rail network based upon 2002 National Transportation Atlas Database published by the U.S. DOT, Bureau of Transportation Statistics; additions by Chad Pfitzer

RAIL TRANSPORTATION SCENARIO 10.2:

MILLER CREEK MINE - ROCKPORT POWER STATION

ORIGIN:

Mine Name: Miller Creek
Mine Operator: Black Beauty Coal Co.
2005 Production: 1,016,000 tons

Rail Service Provider: (INCR)

DESTINATION:

Station Name: Rockport
Plant Operator: IMPCo, AEP
2004 Consumption: 9,207,000 tons
Scrubbed: Yes

Rail Service Provider: (HOS), *(INCR)*

NOTE:

RAIL SERVICE PROVIDER:

-Italicization indicates the presence of trackage rights

-Parenthesis indicates a potential service provider within 15 miles

-Abbreviations:

AWW: Algers Winslow and Western Railway
CMPA: City of Madison Port Authority
CSXT: CSX Transportation
HOS: Hoosier Southern Railway
IN: State of Indiana
INCR: Indiana Coal Railroad
NS: Norfolk Southern Railroad

SCHEDULE 10.2: MILLER CREEK MINE - ROCKPORT POWER STATION

STATION	MILEAGE	TRACK				NOTATIONS
		OWNER	NUMBER	CLASS	SPEED	
READ DOWNWARD FOR SOUTHBOUND						
KELLER	0.0	INCR	1	3	40	P,T
LATTA	5.0	INCR	1	3	20	B,E,T,Y
LINTON	9.0	INCR	1	3	20	A
BEEHUNTER	14.0	INCR	1	1	40	A
ELNORA	20.0	INCR	1	1	40	A
CHAPPEL	39.0	INCR	1	1	40	M
PETERSBURG	56.0	INCR	1	1	40	-
ASHBY YARD	57.5	INCR	1	1	40	B,E,Y
OAKLAND CITY	68.0	INCR	1	1	40	A
GRAY JCT	69.0	INCR	1	1	40	-
SOMERVILLE	73.0	INCR	1	1	40	T
BUCKSKIN	76.0	INCR	1	5	20	T
LYNNVILLE MINE	85.0	INCR	1	5	20	-
BOONVILLE WYE	95.5	INCR, NS	1	5	20	-
BOONVILLE	96.5	NS	1	5	20	-
ROCKPORT JCT	111.25	HOS, NS	1	5	20	-
ROCKPORT POWER STATION	126.0	HOS	1	5	20	T
READ UPWARD FOR NORTHBOUND						

SOURCE: Comprehensive Railroad Atlas of North America; compiled by Chad Pfitzer

MAP 10.2: MILLER CREEK MINE - ROCKPORT POWER STATION

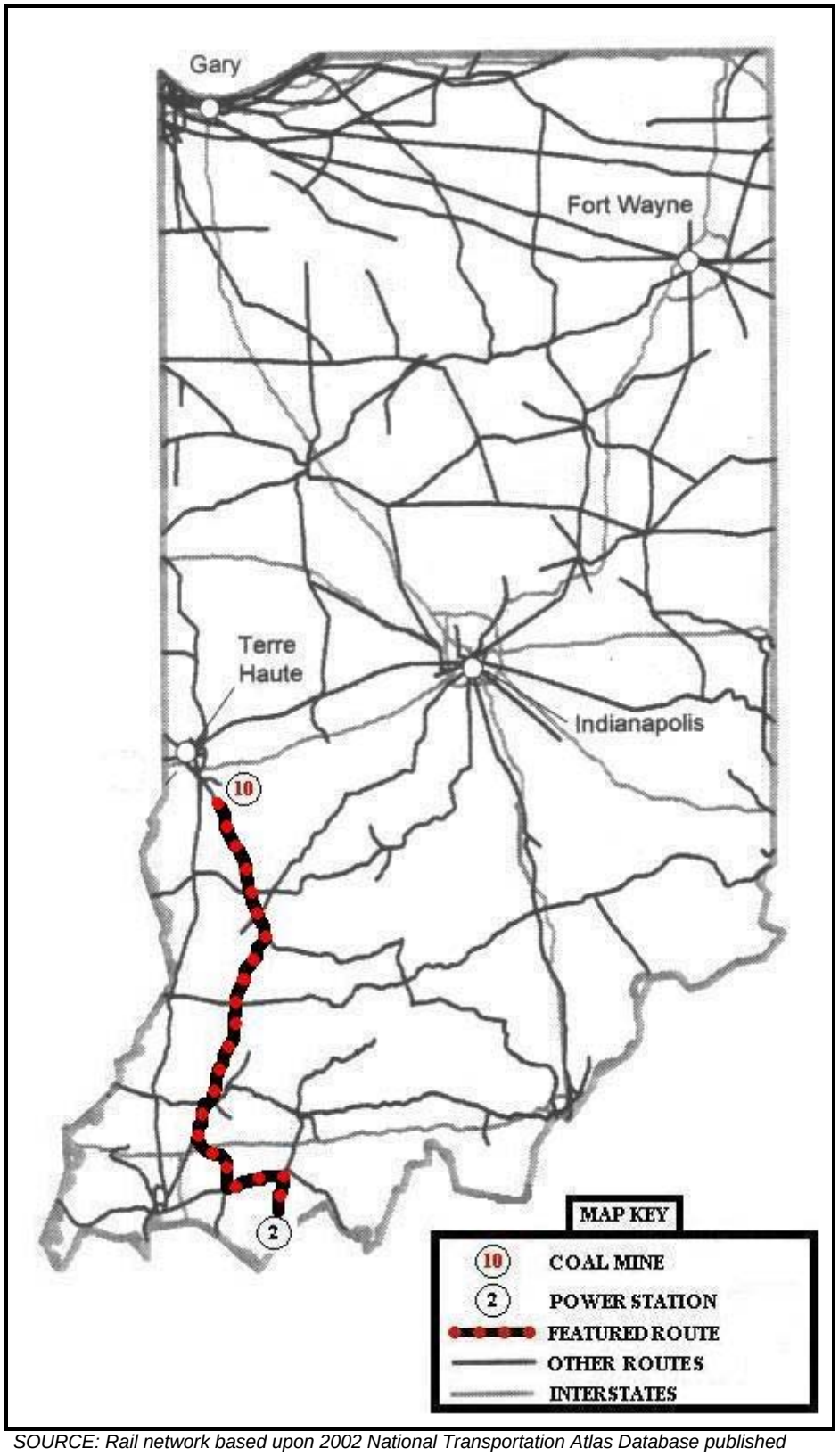

SOURCE: Rail network based upon 2002 National Transportation Atlas Database published by the U.S. DOT, Bureau of Transportation Statistics; additions by Chad Pfitzer

RAIL TRANSPORTATION SCENARIO 10.3:

MILLER CREEK MINE - RM SCHAHFER POWER STATION

ORIGIN:

Mine Name: Miller Creek
Mine Operator: Black Beauty Coal Co.
2005 Production: 1,016,000 tons

Rail Service Provider: (INCR)

DESTINATION:

Station Name: RM Schahfer
Plant Operator: NIPSCo
2004 Consumption: 5,026,000 tons
Scrubbed: Yes

Rail Service Provider: NS, *INCR*

NOTE:

RAIL SERVICE PROVIDER:

-Italicization indicates the presence of trackage rights

-Parenthesis indicates a potential service provider within 15 miles

-Abbreviations:

AWW: Algers Winslow and Western Railway
CMPA: City of Madison Port Authority
CSXT: CSX Transportation
HOS: Hoosier Southern Railway
IN: State of Indiana
INCR: Indiana Coal Railroad
NS: Norfolk Southern Railroad

SCHEDULE 10.3: MILLER CREEK MINE - RM SCHAHFER POWER STATION

STATION	MILEAGE	TRACK				NOTATIONS
		OWNER	NUMBER	CLASS	SPEED	
READ DOWNWARD FOR NORTHBOUND						
KELLER	0.0	INCR	1	3	40	P,T
LATTA	5.0	INCR	1	3	20	B,E,T,Y
LINTON	9.0	INCR	1	3	20	A
SWITZ CITY	14.5	INCR	1	1	40	A
WORTHINGTON	21.5	INCR	1	1	40	P,Y
SPENCER	40.0	INCR	1	2	25	-
WHITAKER	53.0	INCR	1	1	40	P
MARTINSVILLE	63.0	INCR	1	1	40	-
MOORESVILLE	77.0	INCR	1	1	40	-
CP HOLT	89.5	IN, INCR	1	1	10	T
CP HUNT	103.25	IN	1	2	10	-
CP CLERMONT	106.25	IN	1	2	20	++
BROWNSBURG	110.0	IN	1	1	40	-
CRAWFORSVILLE	140.5	IN	1	1	40	++
LINDEN	149.5	IN	1	1	40	L, P
LAFAYETTE JCT	164.5	IN	1	1	10	M
LAFAYETTE STATION	165.5	IN	1	1	10	+,++
LAFAYETTE YARD	167.5	IN	1	1	10	Y
BROOKSTON	180.0	IN	1	1	60	P
CHALMERS	184.0	IN	1	1	60	L
REYNOLDS	190.75	IN	1	1	60	A
MONON	197.75	IN	1	1	60	L,Y
RENSSELAER	212.75	IN	1	1	60	P,+,++
SURREY	218.5	IN	1	1	60	L,P
ROSE LAWN	230.5	IN	1	1	60	L,P
SHELBY	234.5	IN, NS	1	1	60	A
RM SCHAHFER POWER STATION	252.5	NS	1	5	40	T
READ UPWARD FOR SOUTHBOUND						

SOURCE: Comprehensive Railroad Atlas of North America; compiled by Chad Pfitzer

MAP 10.3: MILLER CREEK MINE - RM SCHAHFER POWER STATION

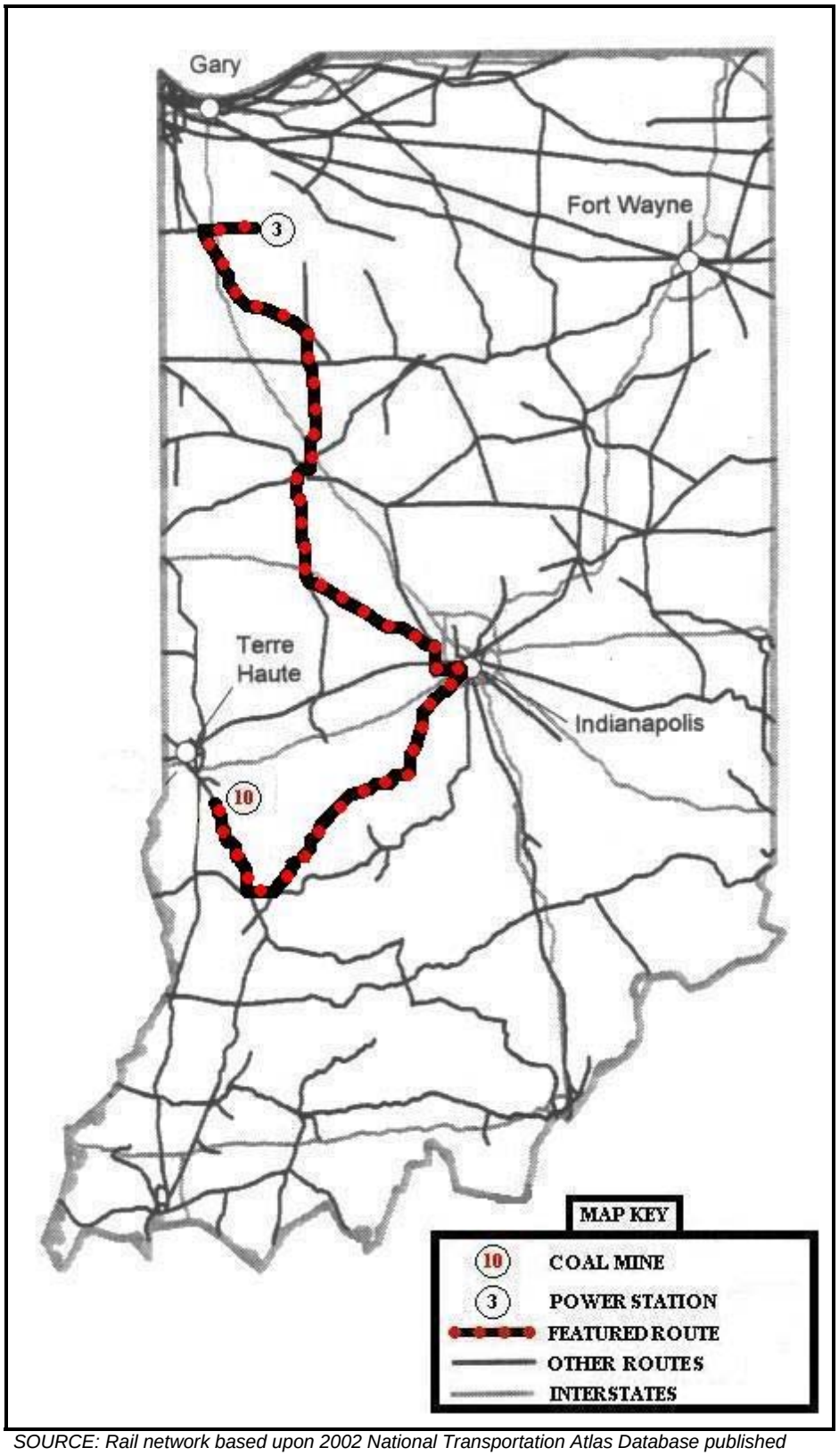

SOURCE: Rail network based upon 2002 National Transportation Atlas Database published by the U.S. DOT, Bureau of Transportation Statistics; additions by Chad Pfitzer

RAIL TRANSPORTATION SCENARIO 10.4:

MILLER CREEK MINE - PETERSBURG POWER STATION

ORIGIN:

Mine Name: Miller Creek
Mine Operator: Black Beauty Coal Co.
2005 Production: 1,016,000 tons

Rail Service Provider: (INCR)

DESTINATION:

Station Name: Petersburg
Plant Operator: PSI Energy
2004 Consumption: 5,213,000 tons
Scrubbed: Yes

Rail Service Provider: INCR

NOTE:

RAIL SERVICE PROVIDER:

-Italicization indicates the presence of trackage rights

-Parenthesis indicates a potential service provider within 15 miles

-Abbreviations:

AWW: Algers Winslow and Western Railway
CMPA: City of Madison Port Authority
CSXT: CSX Transportation
HOS: Hoosier Southern Railway
IN: State of Indiana
INCR: Indiana Coal Railroad
NS: Norfolk Southern Railroad

SCHEDULE 10.4: MILLER CREEK MINE - PETERSBURG POWER STATION

STATION	MILEAGE	TRACK				NOTATIONS
		OWNER	NUMBER	CLASS	SPEED	
READ DOWNWARD FOR SOUTHBOUND						
KELLER	0.0	INCR	1	3	40	P,T
LATTA	5.0	INCR	1	3	20	B,E,T,Y
LINTON	9.0	INCR	1	3	20	A
BEEHUNTER	14.0	INCR	1	1	40	A
ELNORA	20.0	INCR	1	1	40	A
CHAPPEL	39.0	INCR	1	1	40	M
PETERSBURG POWER STATION	54.0	INCR	1	1	40	T
READ UPWARD FOR NORTHBOUND						

SOURCE: Comprehensive Railroad Atlas of North America; compiled by Chad Pfitzer

MAP 10.4: MILLER CREEK MINE - PETERSBURG POWER STATION

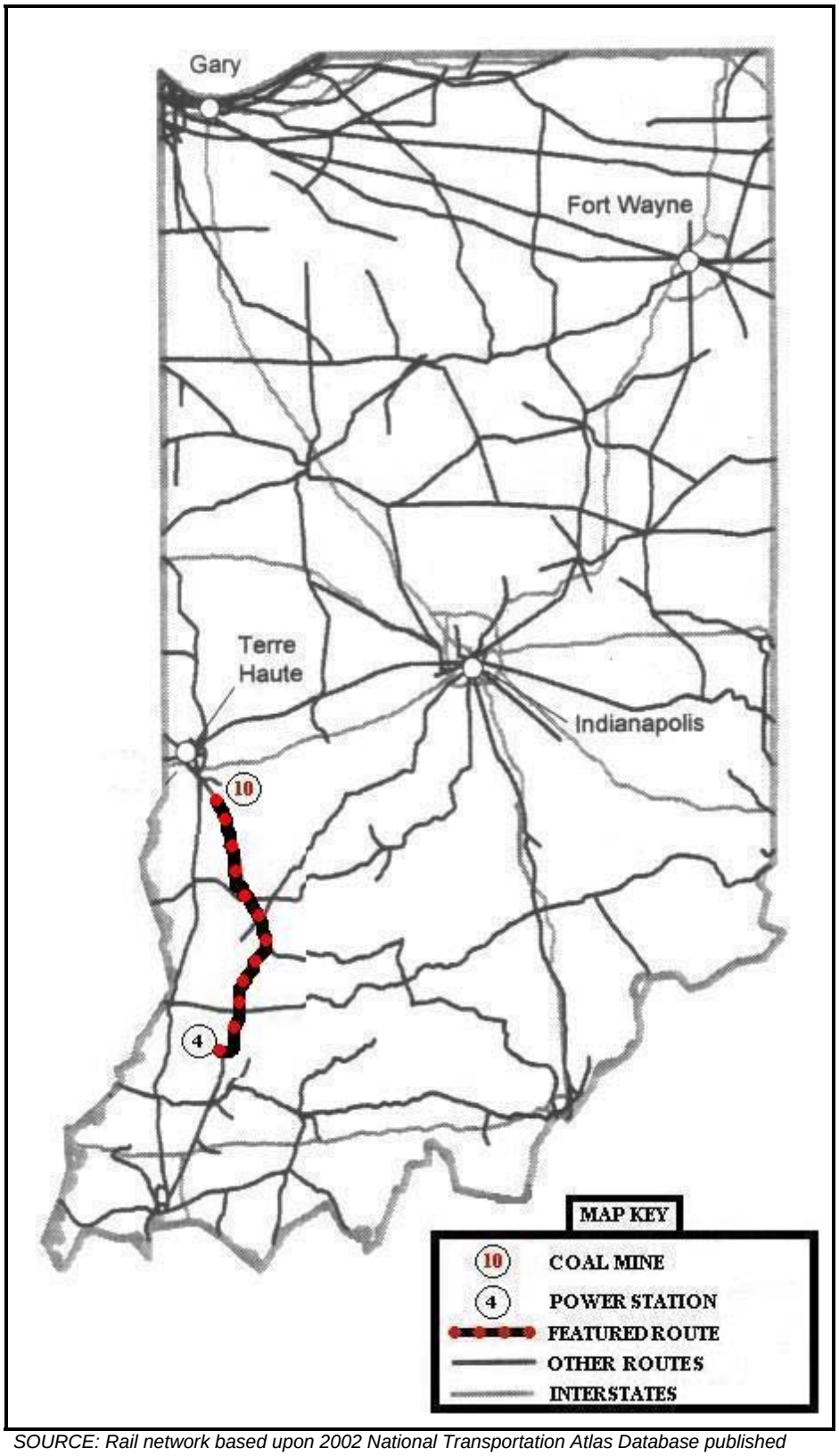

SOURCE: Rail network based upon 2002 National Transportation Atlas Database published by the U.S. DOT, Bureau of Transportation Statistics; additions by Chad Pfitzer

RAIL TRANSPORTATION SCENARIO 10.5:

MILLER CREEK MINE - CLIFTY CREEK POWER STATION

ORIGIN:

Mine Name: Miller Creek
Mine Operator: Black Beauty Coal Co.
2005 Production: 1,016,000 tons

Rail Service Provider: (INCR)

DESTINATION:

Station Name: Clifty Creek
Plant Operator: IKECorp
2004 Consumption: 4,470,000 tons
Scrubbed: No

Rail Service Provider: (CMPA)

NOTE:

RAIL SERVICE PROVIDER:

-Italicization indicates the presence of trackage rights

-Parenthesis indicates a potential service provider within 15 miles

-Abbreviations:

AWW: Algers Winslow and Western Railway
CMPA: City of Madison Port Authority
CSXT: CSX Transportation
HOS: Hoosier Southern Railway
IN: State of Indiana
INCR: Indiana Coal Railroad
NS: Norfolk Southern Railroad

SCHEDULE 10.5: MILLER CREEK MINE - CLIFTY CREEK POWER STATION

STATION	MILEAGE	TRACK				NOTATIONS
		OWNER	NUMBER	CLASS	SPEED	
READ DOWNWARD FOR NORTHBOUND						
KELLER	0.0	INCR	1	3	40	P,T
LATTA	5.0	INCR	1	3	20	B,E,T,Y
LINTON	9.0	INCR	1	3	20	A
BEEHUNTER	14.0	INCR	1	1	40	A
ELNORA	20.0	INCR	1	1	40	A
ODON	26.0	INCR	1	3	40	-
CRANE	34.0	CSXT, INCR	1	3	40	Y
BEDFORD	58.0	CSXT	1	2	25	-
MITCHELL	68.0	CSXT	1	2	25	L, M, P, T
SPARKSVILLE	183.75	CSXT	1	1	40	L
MEDORA	88.0	CSXT	1	1	40	L, P
BROWNSTOWN	97.0	CSXT	1	1	40	L, P
SEYMOUR	108.0	CSXT	1	1	40	L, P
NORTH VERNON	123.0	CMPA, CSXT	1	1	40	L
MADISON	147.0	CMPA	1	5	25	T
READ UPWARD FOR SOUTHBOUND						

SOURCE: Comprehensive Railroad Atlas of North America; compiled by Chad Pfitzer

MAP 10.5: MILLER CREEK MINE - CLIFTY CREEK POWER STATION

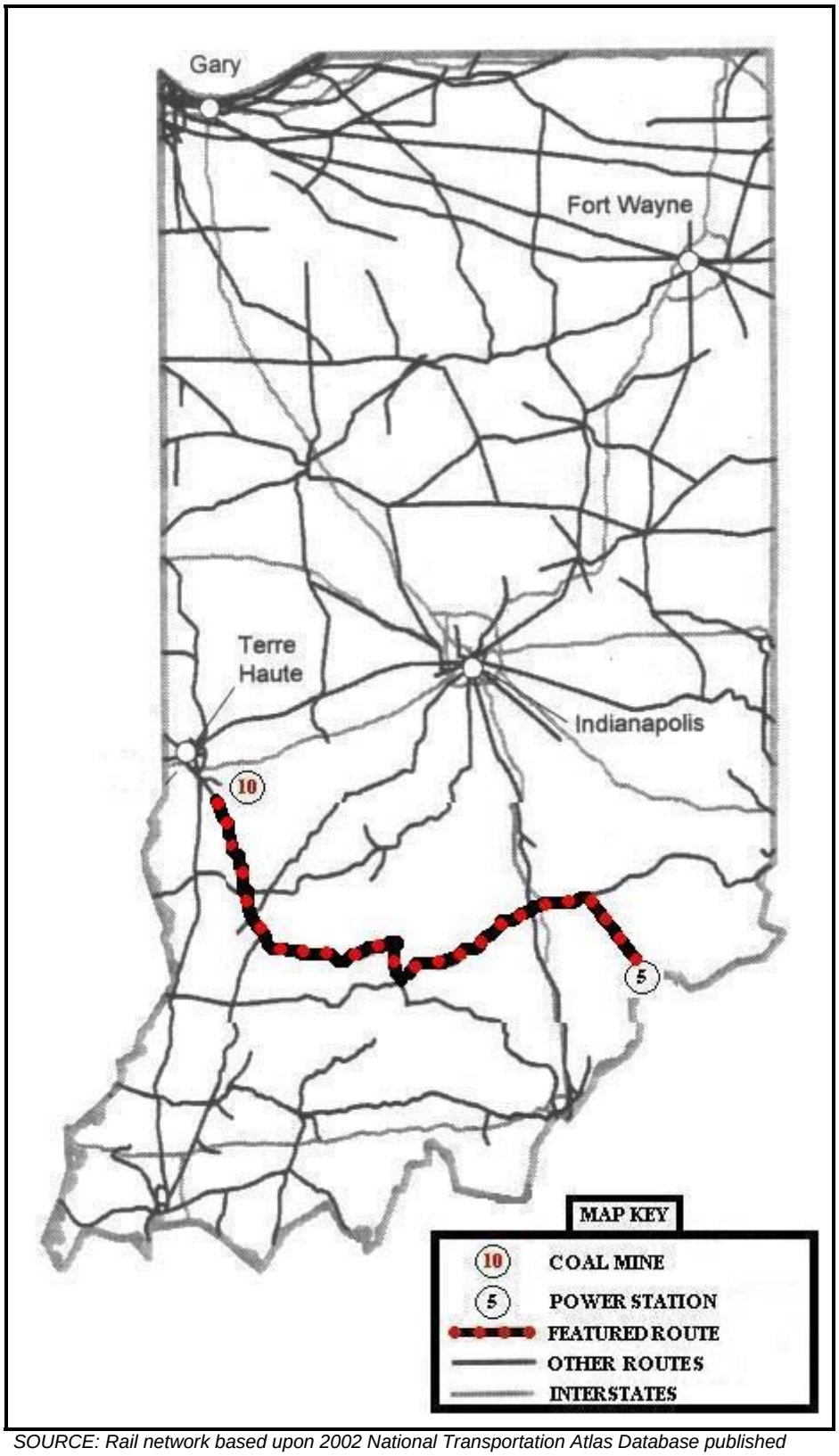

SOURCE: Rail network based upon 2002 National Transportation Atlas Database published by the U.S. DOT, Bureau of Transportation Statistics; additions by Chad Pfitzer

RAIL TRANSPORTATION SCENARIO 10.6:

MILLER CREEK MINE - CAYUGA POWER STATION

ORIGIN:

Mine Name: Miller Creek
Mine Operator: Black Beauty Coal Co.
2005 Production: 1,016,000 tons

Rail Service Provider: (INCR)

DESTINATION:

Station Name: Cayuga
Plant Operator: Duke Energy Indiana
2004 Consumption: 3,185,000 tons
Scrubbed: No

Rail Service Provider: CSXT, *INCR*

NOTE:

RAIL SERVICE PROVIDER:

-Italicization indicates the presence of trackage rights

-Parenthesis indicates a potential service provider within 15 miles

-Abbreviations:

AWW: Algers Winslow and Western Railway
CMPA: City of Madison Port Authority
CSXT: CSX Transportation
HOS: Hoosier Southern Railway
IN: State of Indiana
INCR: Indiana Coal Railroad
NS: Norfolk Southern Railroad

SCHEDULE 10.6: MILLER CREEK MINE - CAYUGA POWER STATION

STATION	MILEAGE	TRACK				NOTATIONS
		OWNER	NUMBER	CLASS	SPEED	
READ DOWNWARD FOR NORTHBOUND						
KELLER	0.0	INCR	1	3	40	P,T
SPRING HILL	18.0	INCR	1	3	25	M
BELT JCT	19.25	INCR	1	3	25	M,T
VAN YARD	24.25	INCR	1	3	25	B,Y
PRESTON	30.5	INCR	1	3	10	M
DEWEY	35.5	CSXT, INCR	1	3	10	M
CLINTON	49.5	CSXT	1	1	40	P
HILLSDALE	57.5	CSXT	1	1	40	M
WRO	63.0	CSXT	1	1	40	P,T
CAYUGA POWER STATION	71.5	CSXT	1	1	40	T
READ UPWARD FOR SOUTHBOUND						

SOURCE: Comprehensive Railroad Atlas of North America; compiled by Chad Pfitzer

MAP 10.6: MILLER CREEK MINE - CAYUGA POWER STATION

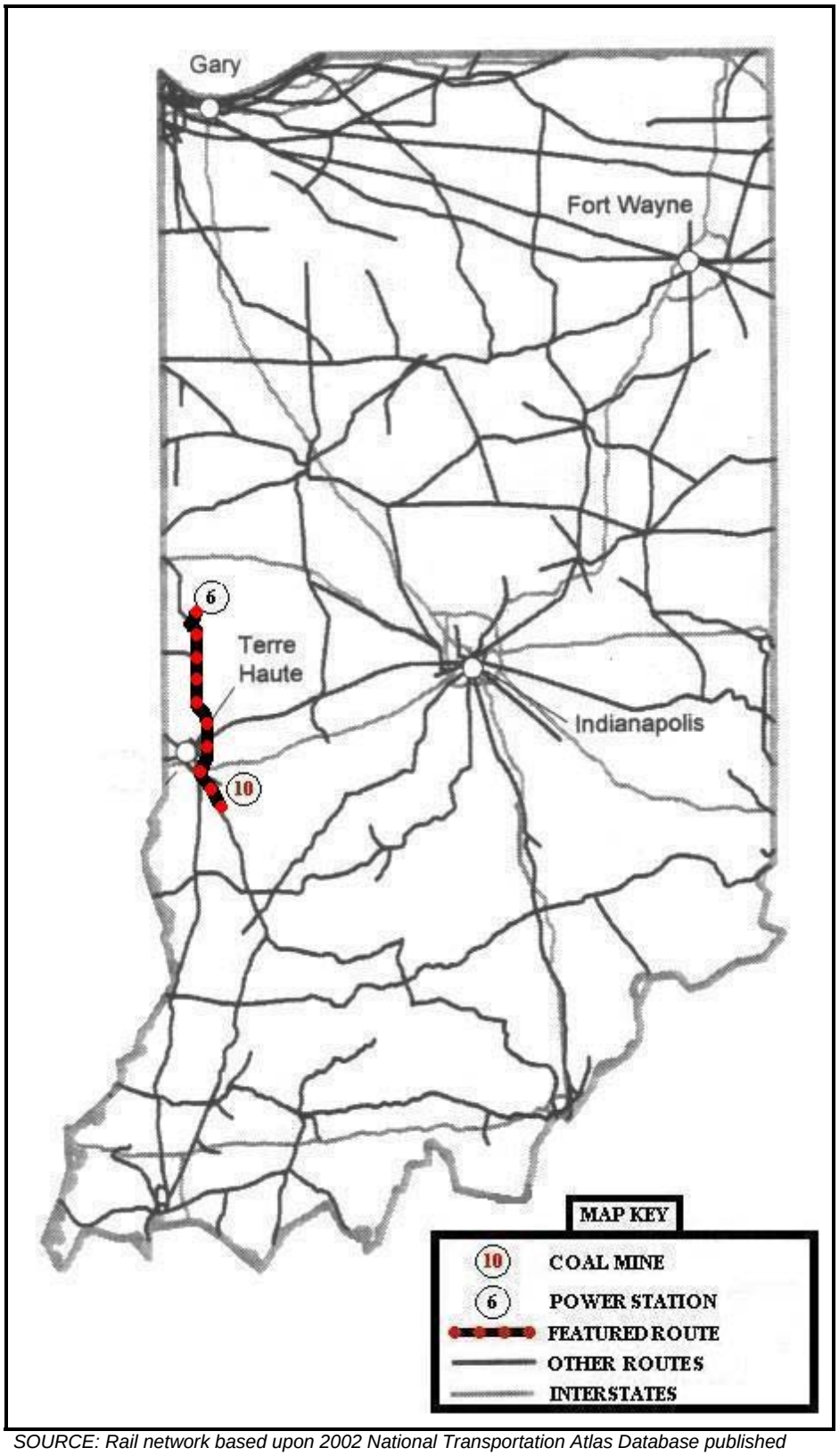

SOURCE: Rail network based upon 2002 National Transportation Atlas Database published by the U.S. DOT, Bureau of Transportation Statistics; additions by Chad Pfitzer

RAIL TRANSPORTATION SCENARIO 10.7:

MILLER CREEK MINE - MEROM POWER STATION

ORIGIN:

Mine Name: Miller Creek
Mine Operator: Black Beauty Coal Co.
2005 Production: 1,016,000 tons

Rail Service Provider: (INCR)

DESTINATION:

Station Name: Merom
Plant Operator: HEREC
2004 Consumption: 2,899,000 tons
Scrubbed: Yes

Rail Service Provider: INCR

NOTE:

RAIL SERVICE PROVIDER:

-Italicization indicates the presence of trackage rights

-Parenthesis indicates a potential service provider within 15 miles

-Abbreviations:

AWW: Algers Winslow and Western Railway
CMPA: City of Madison Port Authority
CSXT: CSX Transportation
HOS: Hoosier Southern Railway
IN: State of Indiana
INCR: Indiana Coal Railroad
NS: Norfolk Southern Railroad

SCHEDULE 10.7: MILLER CREEK MINE - MEROM POWER STATION

STATION	MILEAGE	TRACK				NOTATIONS
		OWNER	NUMBER	CLASS	SPEED	
READ DOWNWARD FOR SOUTHBOUND						
KELLER	0.0	INCR	1	3	40	P,T
LATTA	5.0	INCR	1	3	20	B,E,T,Y
LINTON	9.0	INCR	1	3	20	A
BEEHUNTER	14.0	INCR	1	1	40	A
LINTON	20.0	INCR	1	3	20	A
DUGGER	26.25	INCR	1	3	40	-
CASS	28.0	INCR	1	3	40	-
SULLIVAN	25.0	INCR	1	3	40	A
MEROM POWER STATION	38.5	INCR	1	3	40	-
READ UPWARD FOR NORTHBOUND						

SOURCE: Comprehensive Railroad Atlas of North America; compiled by Chad Pfitzer

MAP 10.7: MILLER CREEK MINE - MEROM POWER STATION

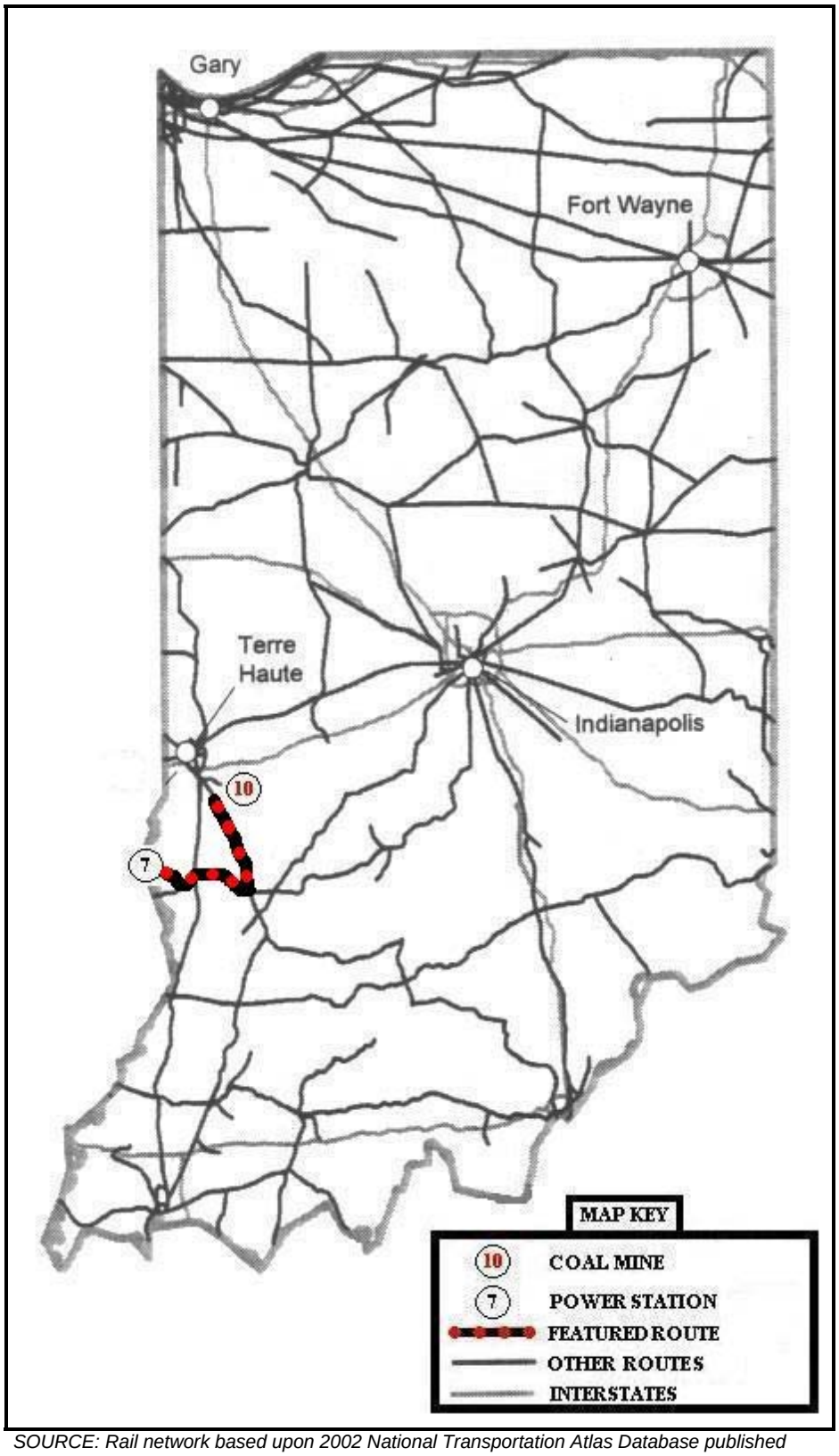

SOURCE: Rail network based upon 2002 National Transportation Atlas Database published by the U.S. DOT, Bureau of Transportation Statistics; additions by Chad Pfitzer

RAIL TRANSPORTATION SCENARIO 10.8:

MILLER CREEK MINE - TANNERS CREEK POWER STATION

ORIGIN:

Mine Name: Miller Creek
Mine Operator: Black Beauty Coal Co.
2005 Production: 1,016,000 tons

Rail Service Provider: (INCR)

DESTINATION:

Station Name: Tanners Creek
Plant Operator: IMPCo, AEP
2004 Consumption: 2,581,000 tons
Scrubbed: No

Rail Service Provider: (CSXT)

NOTE:

RAIL SERVICE PROVIDER:

-Italicization indicates the presence of trackage rights

-Parenthesis indicates a potential service provider within 15 miles

-Abbreviations:

AWW: Algers Winslow and Western Railway
CMPA: City of Madison Port Authority
CSXT: CSX Transportation
HOS: Hoosier Southern Railway
IN: State of Indiana
INCR: Indiana Coal Railroad
NS: Norfolk Southern Railroad

SCHEDULE 10.8: MILLER CREEK MINE - TANNERS CREEK POWER STATION

STATION	MILEAGE	TRACK				NOTATIONS
		OWNER	NUMBER	CLASS	SPEED	
READ DOWNWARD FOR NORTHBOUND						
KELLER	0.0	INCR	1	3	40	P,T
LATTA	5.0	INCR	1	3	20	B,E,T,Y
LINTON	9.0	INCR	1	3	20	A
BEEHUNTER	14.0	INCR	1	1	40	A
ELNORA	20.0	INCR	1	1	40	A
ODON	26.0	INCR	1	3	40	-
CRANE	34.0	CSXT, INCR	1	3	40	Y
BEDFORD	58.0	CSXT	1	2	25	-
MITCHELL	68.0	CSXT	1	2	25	L, M, P, T
SPARKSVILLE	83.75	CSXT	1	1	40	L
MEDORA	88.0	CSXT	1	1	40	L, P
BROWNSTOWN	98.0	CSXT	1	1	40	L, P
SEYMOUR	108.0	CSXT	1	1	40	L, P
NORTH VERNON	61.0	CSXT	1	1	40	L
BUTLERVILLE	123.0	CSXT	1	1	40	L, P
OSGOOD	144.0	CSXT	1	1	40	L, P
MILAN	152.5	CSXT	1	1	40	L, P, T
COCHRAN JCT	166.25	CSXT	1	2	25	L
AURORA	170.0	CSXT	1	2	25	_
LAWRENCEBURG	174.0	CSXT	1	2	25	_
TANNERS CREEK POWER STATION	176.0	CSXT	1	2	25	T
READ UPWARD FOR SOUTHBOUND						

SOURCE: Comprehensive Railroad Atlas of North America; compiled by Chad Pfitzer

MAP 10.8: MILLER CREEK MINE - TANNERS CREEK POWER STATION

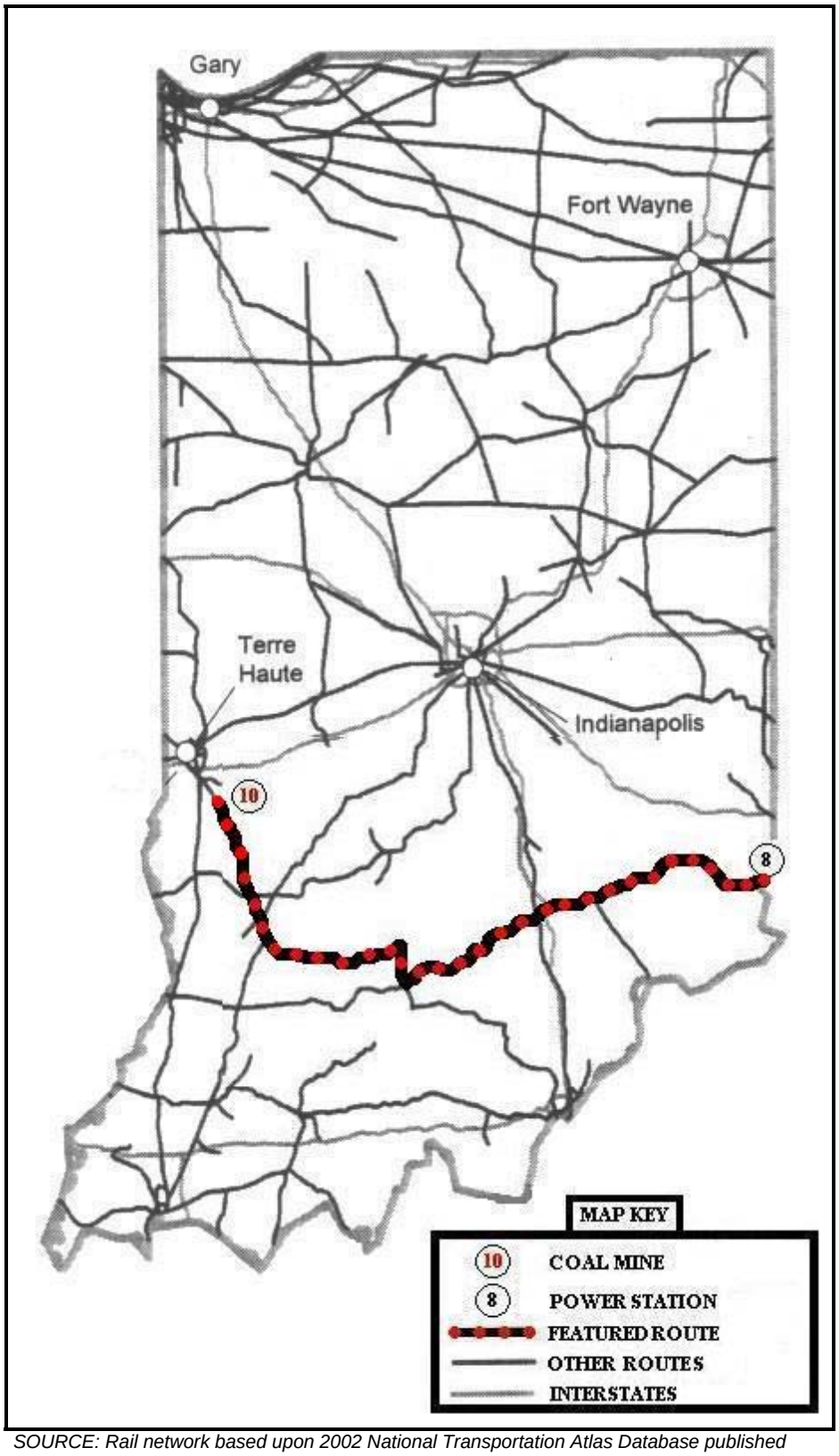

SOURCE: Rail network based upon 2002 National Transportation Atlas Database published by the U.S. DOT, Bureau of Transportation Statistics; additions by Chad Pfitzer

RAIL TRANSPORTATION SCENARIO 10.9:

MILLER CREEK MINE - HARDING STREET POWER STATION

ORIGIN:

Mine Name: Miller Creek
Mine Operator: Black Beauty Coal Co.
2005 Production: 1,016,000 tons

Rail Service Provider: (INCR)

DESTINATION:

Station Name: Harding Street
Plant Operator: Duke Energy Indiana
2004 Consumption: 1,877,000 tons
Scrubbed: No

Rail Service Provider: INCR, *(CSX)*

NOTE:

RAIL SERVICE PROVIDER:

-Italicization indicates the presence of trackage rights

-Parenthesis indicates a potential service provider within 15 miles

-Abbreviations:

AWW: Algers Winslow and Western Railway
CMPA: City of Madison Port Authority
CSXT: CSX Transportation
HOS: Hoosier Southern Railway
IN: State of Indiana
INCR: Indiana Coal Railroad
NS: Norfolk Southern Railroad

SCHEDULE 10.9: MILLER CREEK MINE - HARDING STREET POWER STATION

STATION	MILEAGE	TRACK				NOTATIONS
		OWNER	NUMBER	CLASS	SPEED	
READ DOWNWARD FOR NORTHBOUND						
KELLER	0.0	INCR	1	3	40	P,T
LATTA	5.0	INCR	1	3	20	B,E,T,Y
LINTON	9.0	INCR	1	3	20	A
BEEHUNTER	14.0	INCR	1	1	40	A
SWITZ CITY	20.0	INCR	1	1	40	A
WORTHINGTON	27.0	INCR	1	1	40	P,Y
SPENCER	46.0	INCR	1	2	25	-
WHITAKER	58.5	INCR	1	1	40	P
MARTINSVILLE	68.5	INCR	1	1	40	-
MOORESVILLE	82.5	INCR	1	1	40	-
CP HOLT	95.0	IN, INCR	1	1	10	T
TRANSFER YARD	96.0	IN, INCR	2	1	10	Y
CP WOOD	96.5	CSXT, IN	2	1	10	M
SENATE AVENUE	98.5	CSXT, INCR	2	1	10	B,E,Y
STOUT	102.5	INCR	1	5	10	T
HARDING STREET POWER STATION	103.0	INCR	1	5	10	-
READ UPWARD FOR SOUTHBOUND						

SOURCE: Comprehensive Railroad Atlas of North America; compiled by Chad Pfitzer

MAP 10.9: MILLER CREEK MINE - HARDING STREET POWER STATION

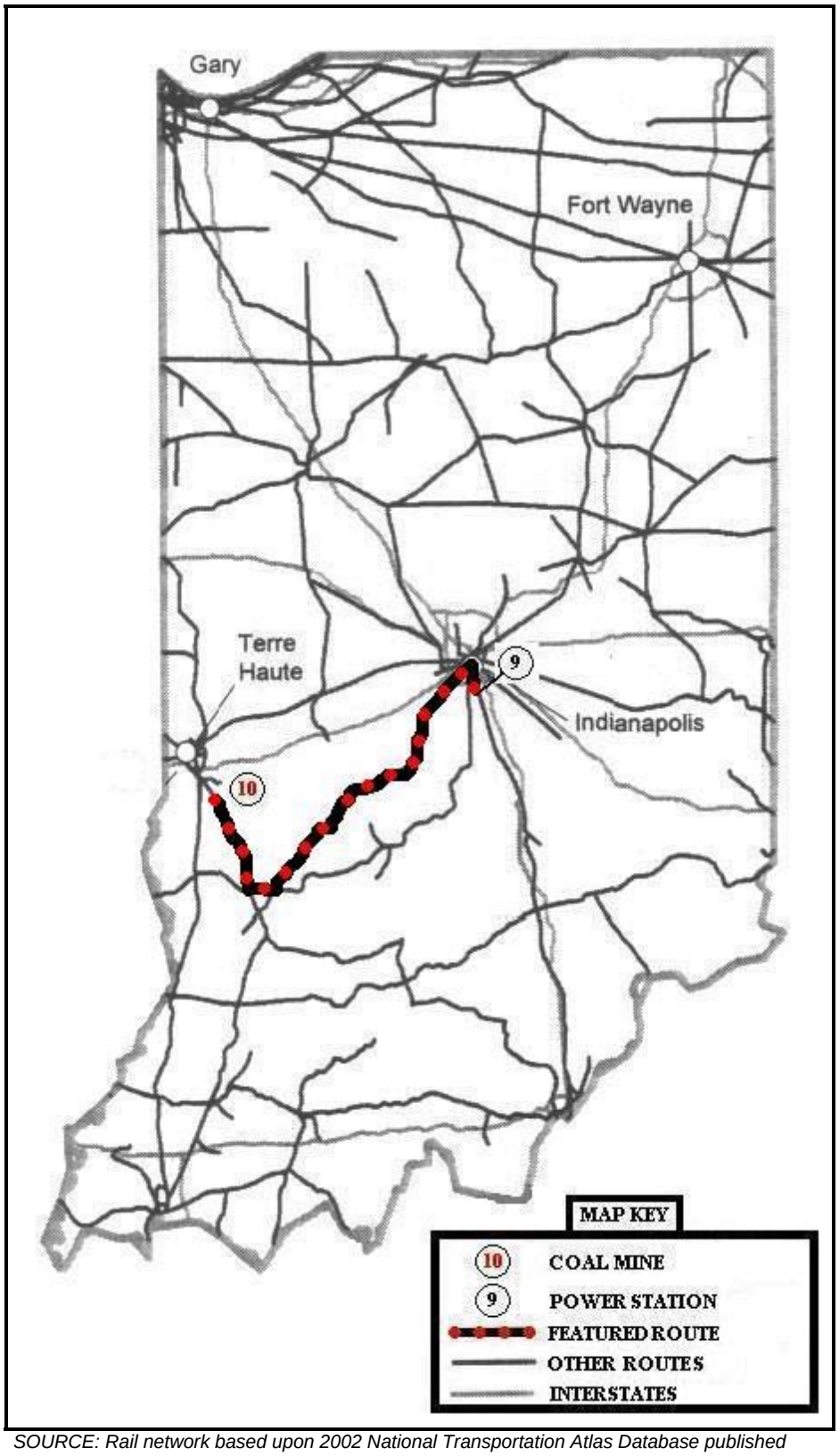

SOURCE: Rail network based upon 2002 National Transportation Atlas Database published by the U.S. DOT, Bureau of Transportation Statistics; additions by Chad Pfitzer

RAIL TRANSPORTATION SCENARIO 10.10:

MILLER CREEK MINE - WABASH RIVER POWER STATION

ORIGIN:

Mine Name: Miller Creek
Mine Operator: Black Beauty Coal Co.
2005 Production: 1,016,000 tons

Rail Service Provider: (INCR)

DESTINATION:

Station Name: Wabash River
Plant Operator: Duke Energy Indiana
2004 Consumption: 2,247,000 tons
Scrubbed: Yes

Rail Service Provider: INCR

NOTE:

RAIL SERVICE PROVIDER:

-Italicization indicates the presence of trackage rights

-Parenthesis indicates a potential service provider within 15 miles

-Abbreviations:

AWW: Algers Winslow and Western Railway
CMPA: City of Madison Port Authority
CSXT: CSX Transportation
HOS: Hoosier Southern Railway
IN: State of Indiana
INCR: Indiana Coal Railroad
NS: Norfolk Southern Railroad

SCHEDULE 10.10: MILLER CREEK MINE - WABASH RIVER POWER STATION

STATION	MILEAGE	TRACK				NOTATIONS
		OWNER	NUMBER	CLASS	SPEED	
READ DOWNWARD FOR NORTHBOUND						
KELLER	0.0	INCR	1	3	40	P,T
SPRING HILL	18.0	INCR	1	3	25	M
BELT JCT	19.25	INCR	1	3	25	M,T
VAN YARD	24.25	INCR	1	3	25	B,Y
PRESTON	30.5	INCR	1	3	10	M
DEWEY	35.5	INCR	1	3	10	M
WABASH RIVER POWER STATION	40.0	INCR	1	3	10	T
READ UPWARD FOR SOUTHBOUND						

SOURCE: Comprehensive Railroad Atlas of North America; compiled by Chad Pfitzer

MAP 10.10: MILLER CREEK MINE - WABASH RIVER POWER STATION

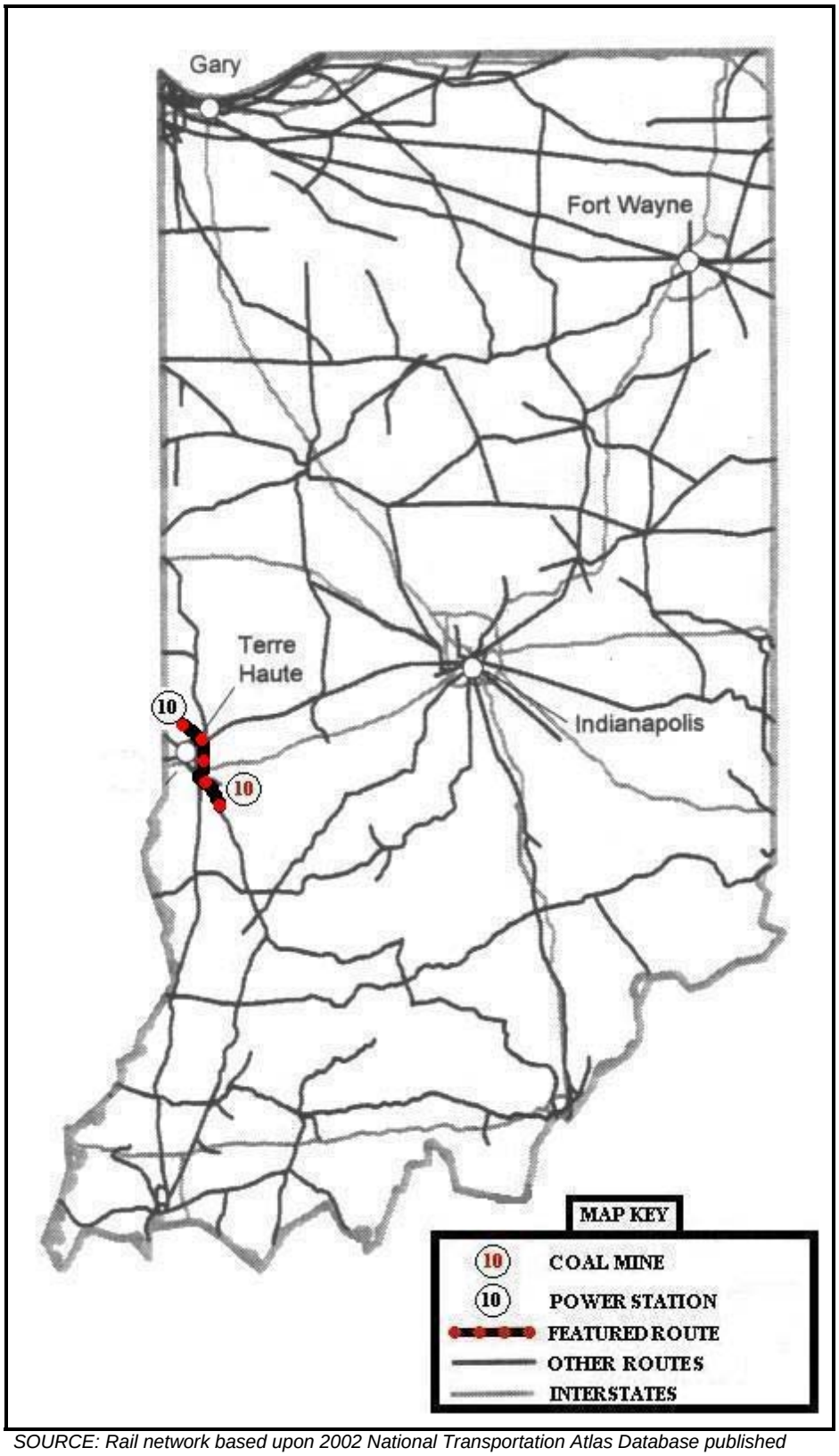

SOURCE: Rail network based upon 2002 National Transportation Atlas Database published by the U.S. DOT, Bureau of Transportation Statistics; additions by Chad Pfitzer